

Department of Engineering
Tim Bryan, P.E., County Engineer

3137 South Liberty Street, Canton, MS 39046
Office (601) 790-2525 FAX (601) 859-3430

MEMORANDUM

October 1, 2021

To: Sheila Jones, Supervisor, District I
Trey Baxter, Supervisor, District II
Gerald Steen, Supervisor, District III
Karl Banks, Supervisor, District IV
Paul Griffin, Supervisor, District V

From: Tim Bryan, P.E., PTOE
County Engineer

Re: AT&T of Mississippi Utility Permit
County Road Name, Loring Road

The Engineering Department recommends approval of permit application for AT&T of Mississippi for placement of fiber cable by directional bore for the following roads listed below.

- Sutherland Road
- Ross Road
- Rocky Hill Road
- Atlas Coleman Road

SHEILA JONES
District One

TREY BAXTER
District Two

GERALD STEEN
District Three

KARL BANKS
District Four

PAUL GRIFFIN
District Five

Revised: 2/14/2019



PERMIT APPLICATION FOR THE CONSTRUCTION OR ADJUSTMENT OF A UTILITY WITHIN COUNTY ROAD RIGHT-OF-WAY

Utility Information: Utility Name: AT&T Mississippi Project 14J00341N A021LCZ

Address: 301 Catalpa St, 4th floor City/State/Zip: Monroe, LA 71201

Contact Person: Carol Parker cp7001@att.com Contact's Phone: 318-348-7499

Project Information: County Road Name: Loring Rd
(If located within more than one road right-of-way, use Appendix 1 for additional descriptions)

Beginning Location: 1441 Loring Rd @ Rocky Hill Rd Ending Location: 107 Ross Rd

Length of Project: approx 5055' Section: 20,29,29,27 Township: 11-N Range: 4-E

Description of Work: Placement of fiber cable by directional bore

Check Box if Appendix 1 is to be included as a part of this Application

Whereas the above stated Utility makes application to the **Madison County Board of Supervisors** for a Construction Permit. Attached hereto are drawings and plans for the construction of the above facilities located within Madison County owned public rights-of-way. Once stamped by the Madison County Engineering Department, these plans shall not be changed or altered without written approval of the County Engineer, or his representative. A copy of the approved permit and plans shall be on-site at all times during construction.

The Applicant Utility shall comply with all policies, procedures and construction practices as outlined in *A Policy for The Accommodation of Utility Facilities within the Right-of-Way of all Public County Roads* (hereinafter referred to as the "Policy"), as adopted on November 1, 2005, by the **Madison County Board of Supervisors**, and which is hereby made a part of this Application Agreement.

If facilities are to be located within the Rights-of-Way of the County-Federal or State Aid System, Applicant Utility also agrees to comply with applicable provisions of *S.O.P. No. SA II-2-8, Accommodation of Utilities on Rights-of-Way*, issued by the State Aid Engineer and dated July 1, 2005.

The Applicant Utility understands and agrees that, except as herein granted, no right, title, claim, or easement to said road right-of-way is granted by the issuance of this permit. If this Utility is listed in the general provisions of the Policy, it will be adjusted to comply with same without cost to the County, unless the variance from the Policy has been approved by the granting of the Permit pursuant to this Application.

The Applicant Utility further understands that the Utility's engineering, plant, or other personnel will be responsible for the staking and construction supervision of the work set out above and as shown on the attached plans. If work impacts traffic in any way, the appropriate traffic control shall be installed per the *Manual of Uniform Traffic Control Devices*, Latest Edition.

The Applicant Utility understands that the County Engineer, or his representative, may issue a Stop Work Order at any time if it is deemed that site conditions are not suitable for construction or if any of the requirements of this permit are not being met.

Many County Roads have variable Rights-of-Way and/or no Right-of-Way at all and are maintained under a Prescriptive Easement. It is the sole responsibility of the Applicant Utility to verify the existence and limits of public rights-of-way. If none exists, it is the

responsibility of the Applicant Utility to acquire an easement for their Facilities from the applicable property owner(s). Madison County in no way verifies the limits of Right-of-Way as shown on the permit application.

The Applicant Utility shall be responsible for all future maintenance and repair of the facilities installed under this permit. The Applicant Utility shall make future adjustments to, or relocate, the facilities located within road or highway right-of-way when required for road or highway widening or other road or highway construction at no cost to Madison County. The Applicant Utility shall relocate said utilities within sixty (60) days of notification by County by registered mail, return receipt requested, unless otherwise designated by the County Engineer. Further, any maintenance, repair, or construction shall be done in such a manner as to occasion no unreasonable interference with the normal flow and safety to traffic and at the expense of the utility company. When reasonable care has been taken to locate said utility facilities within the right-of-way, the Applicant Utility understands that any damages caused by routine maintenance and construction by County forces shall be borne by the Applicant Utility.

The Applicant Utility further agrees to indemnify and hold Madison County harmless for any and all claims, accidents, damages, liabilities and expenses occasioned wholly, or in part, by any act or omission of applicant, its agents or employees. In case County shall, without fault on its own part, be made a party to any litigation commenced by or against applicant, then applicant shall protect and hold County harmless, and shall pay all costs, expenses and reasonable attorney's fees incurred or paid by County in connection with said litigation.

All underground facilities shall be installed at a depth equal to or greater than 48" below the lowest adjacent grade.

All pipes carrying liquid shall be encased under County maintained roads.

WITNESS the signature of the Applicant this the 30th day of September, 2021.

By: Carol Parker
(Applicant Signature)

Title: MGR OSP PLNG & ENGRG DESIGN

Note: *Applicant must be an employee of the Utility named in this application. The Madison County Board of Supervisors will not recognize a Contractor, Subcontractor, Agent, or Consulting Engineer as the Applicant. Utility Company shall be fully responsible for all work performed under this application.*

I, or my authorized representative, have reviewed this application and determined that the drawing, sketches, and plans submitted by the Applicant meet the requirements of *A Policy for The Accommodation of Utility Facilities within the Right-of-Way of all Public County Roads.*

APPROVED
By: **By timothy.bryan at 11:50 am, Oct 13, 2021**

Tim Bryan, P.E.
County Engineer

AGREED TO AND APPROVED BY:

Madison County Board President

Date: _____

ENTERED INTO THE MINUTES OF THE BOARD OF SUPERVISORS OF MADISON COUNTY, MISSISSIPPI ON THIS

_____ DAY OF _____, 20_____.

Appendix 1


County Road Name: Sutherland Rd
Beginning Location: @ Loring Rd Ending Location: 745 Sutherland Rd
Length of Project: approx 240' Section: 28 Township: 11-N Range: 4-E
Description of Work: Placement of fiber cable by directional bore

County Road Name: Ross Rd
Beginning Location: @ Loring Rd Ending Location: 173 Ross Rd
Length of Project: approx 2060' Section: 27,28 Township: 11-N Range: 4-E
Description of Work: Placement of fiber cable by directional bore

County Road Name: Rocky Hill Rd
Beginning Location: @ Loring Rd Ending Location: 316 Rocky Hill Rd
Length of Project: approx 6547' Section: 17,20 Township: 11-N Range: 4-E
Description of Work: Placement of fiber cable by directional bore

County Road Name: Atlas Coleman Rd
Beginning Location: @ Rocky Hill Rd Ending Location: 143 Atlas Coleman Rd
Length of Project: approx 1070' Section: 20 Township: 11-N Range: 4-E
Description of Work: Placement of fiber cable by directional bore

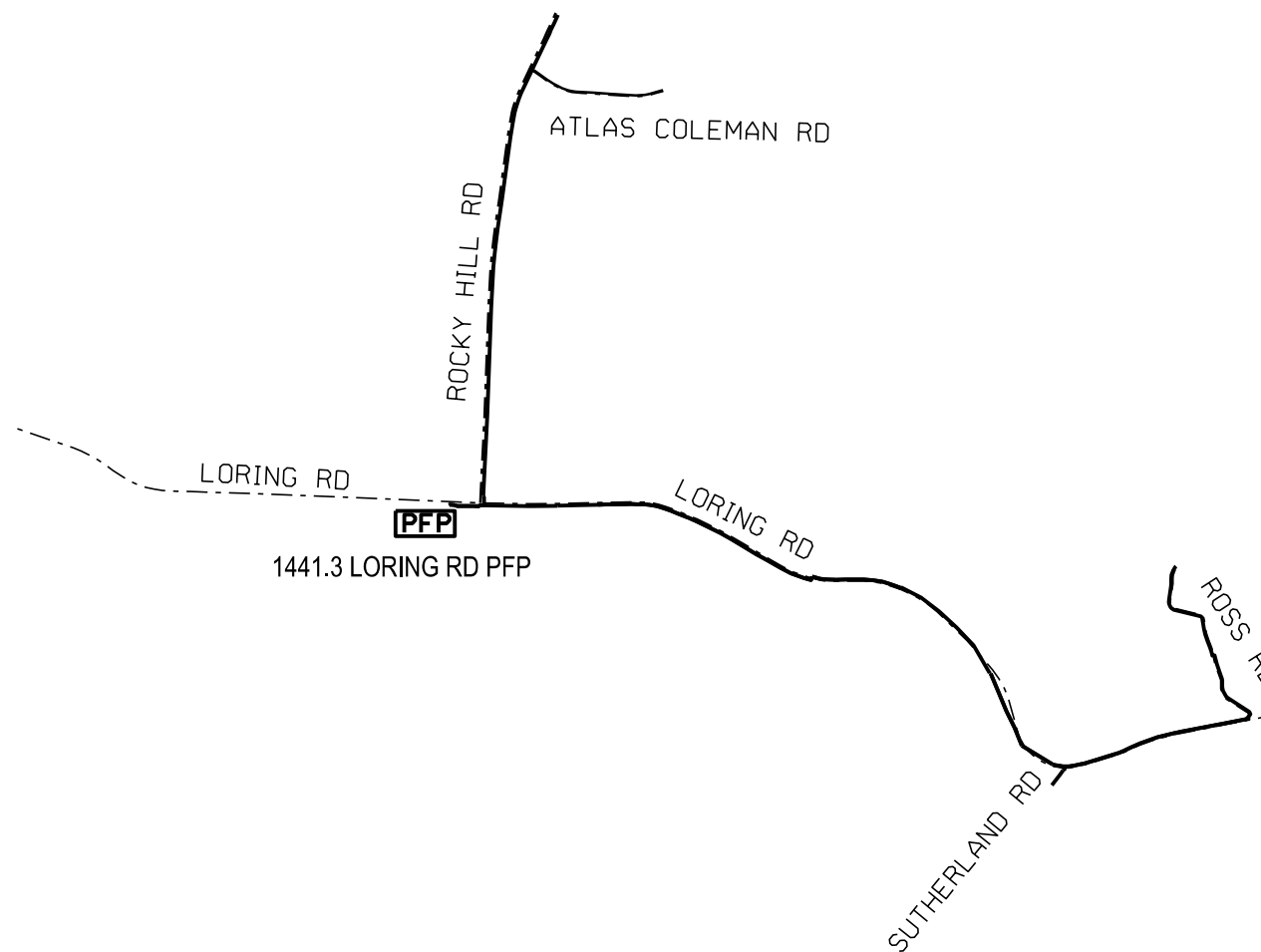
County Road Name: _____
Beginning Location: _____ Ending Location: _____
Length of Project: _____ Section: _____ Township: _____ Range: _____
Description of Work: _____



SYMBOL LEGEND

Proposed	Existing	Description
		AERIAL CABLE
		BURIED CABLE
		BUR JOINT-TRENCH
		BST POLE
		POWER POLE
		ANCHOR & GUY
		PUSH BRACE
		ENCLOSURE
		ENCLOSURE
		MANHOLE
		PIPE/CONDUIT
		CABLE MARKER
		AERIAL SVC WIRE
		BURIED SVC WIRE
		JOINT-TRENCH SVC
	N/A	BORE
	N/A	CUT PAVEMENT
	N/A	SPLICING PIT
200' @ (24")	N/A	TRENCH LENGTH/DEPTH

Area Map



CALL BEFORE YOU DIG



TWO FULL BUS. DAYS BEFORE YOU DIG

IT IS THE CONTRACTOR'S RESPONSIBILITY TO CONTACT UTILITY COMPANIES PRIOR TO ANY CONSTRUCTION AS THE LOCATION OF UTILITIES SHOWN ON THIS PLAN ARE APPROXIMATE AND POSSIBLY INCOMPLETE. THEREFORE CERTIFICATION TO THE LOCATION OF ALL UNDERGROUND UTILITIES IS WITHHELD.

ATTSE

PROPOSED TELEPHONE FACILITIES
ON RIGHT OF WAY OF
MADISON COUNTY

SEE AREA MAP

Exchange:

601859

Designer:

DARRIN PHILLIPS


Phone:

318-233-0497

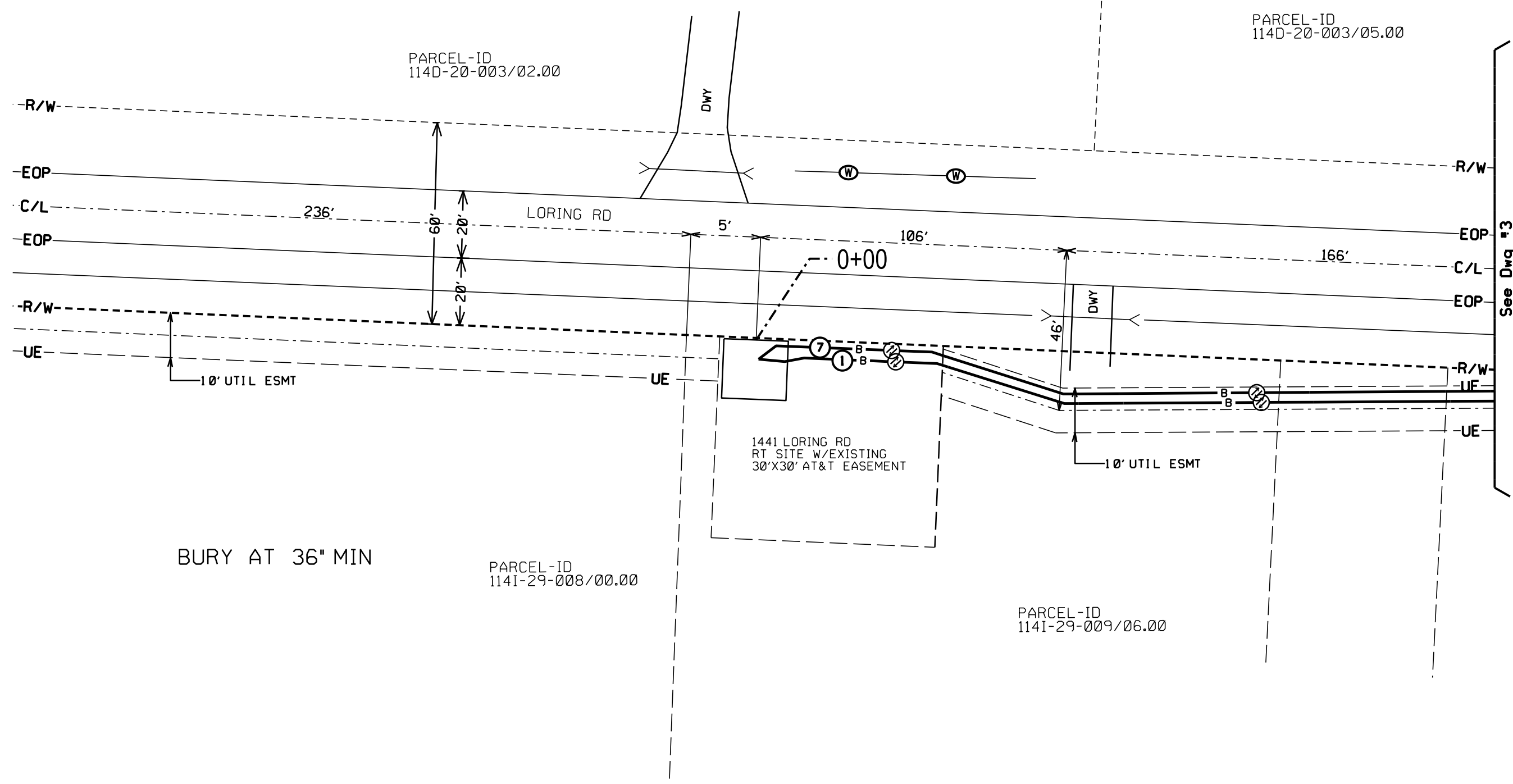
Authorization:

14J0034IN

Dwg. 1 of 42



- ① CABLE
- ⑦ CABLE



BURY AT 36" MIN

See Dwg #3

CALL BEFORE YOU DIG

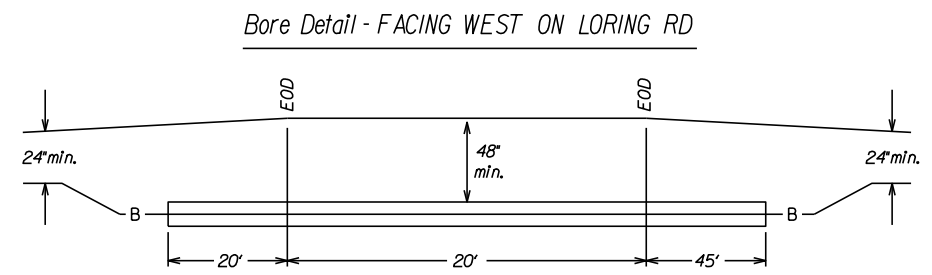
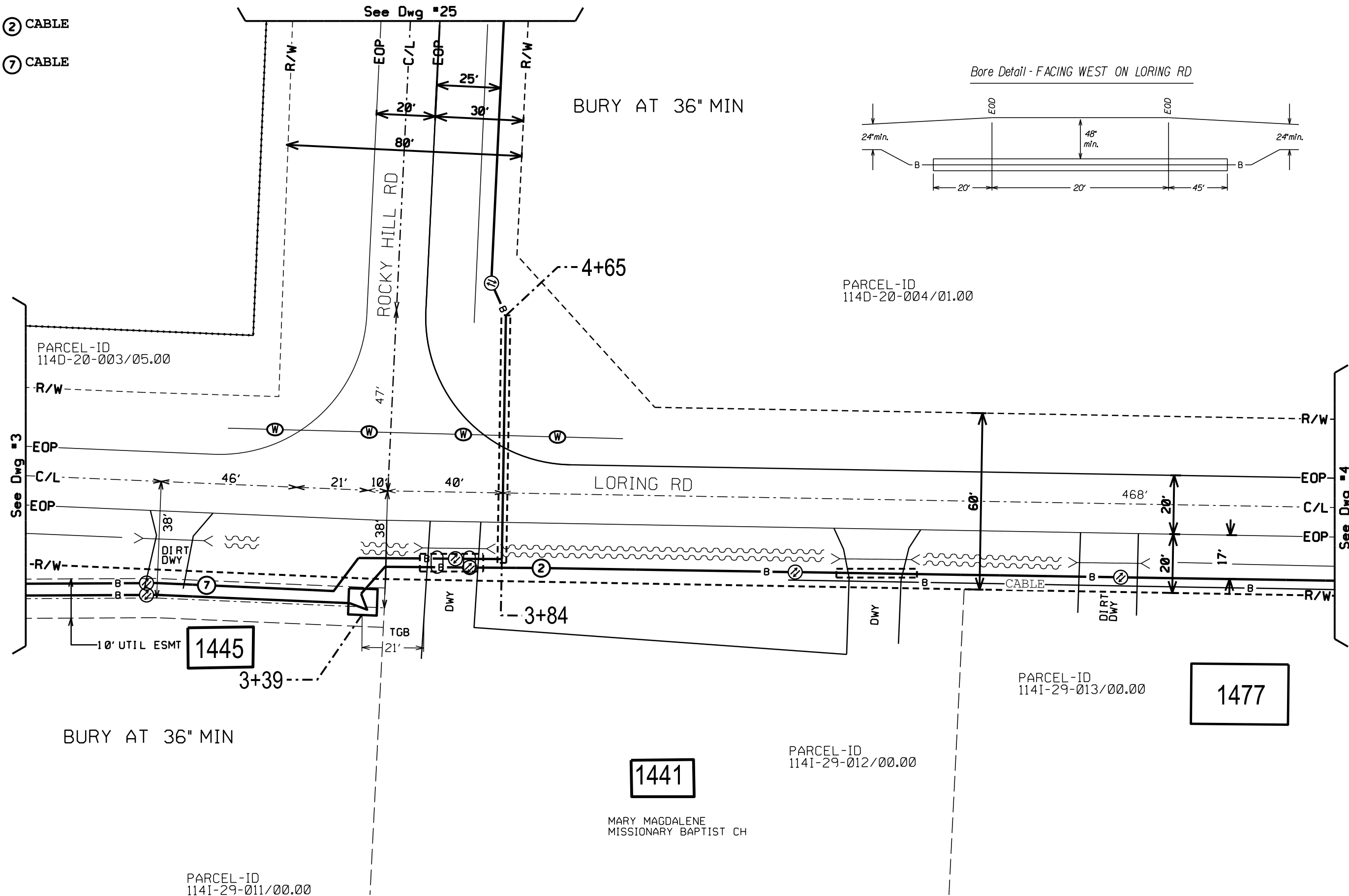
MISSISSIPPI
DIAL 811 or
1-800-227-6477
www.ca1811.com

TWO FULL BUS. DAYS BEFORE YOU DIG

IT IS THE CONTRACTOR'S RESPONSIBILITY TO CONTACT UTILITY COMPANIES PRIOR TO ANY CONSTRUCTION AS THE LOCATION OF UTILITIES SHOWN ON THIS PLAN ARE APPROXIMATE AND POSSIBLY INCOMPLETE. THEREFORE CERTIFICATION TO THE LOCATION OF ALL UNDERGROUND UTILITIES IS WITHHELD.

ATTSE	
PROPOSED TELEPHONE FACILITIES ON RIGHT OF WAY OF MADISON COUNTY	
LORING RD	
Exchange:	601859
Designer:	DARRIN PHILLIPS
Phone:	318-233-0497
Authorization:	14J0034IN
Dwg. <u> 2 </u> of <u> 42 </u>	

- ① CABLE
- ② CABLE
- ⑦ CABLE



CALL BEFORE YOU DIG

MISSISSIPPI
DIAL 811 or
1-800-227-6477
www.call811.com

TWO FULL BUS. DAYS BEFORE YOU DIG.

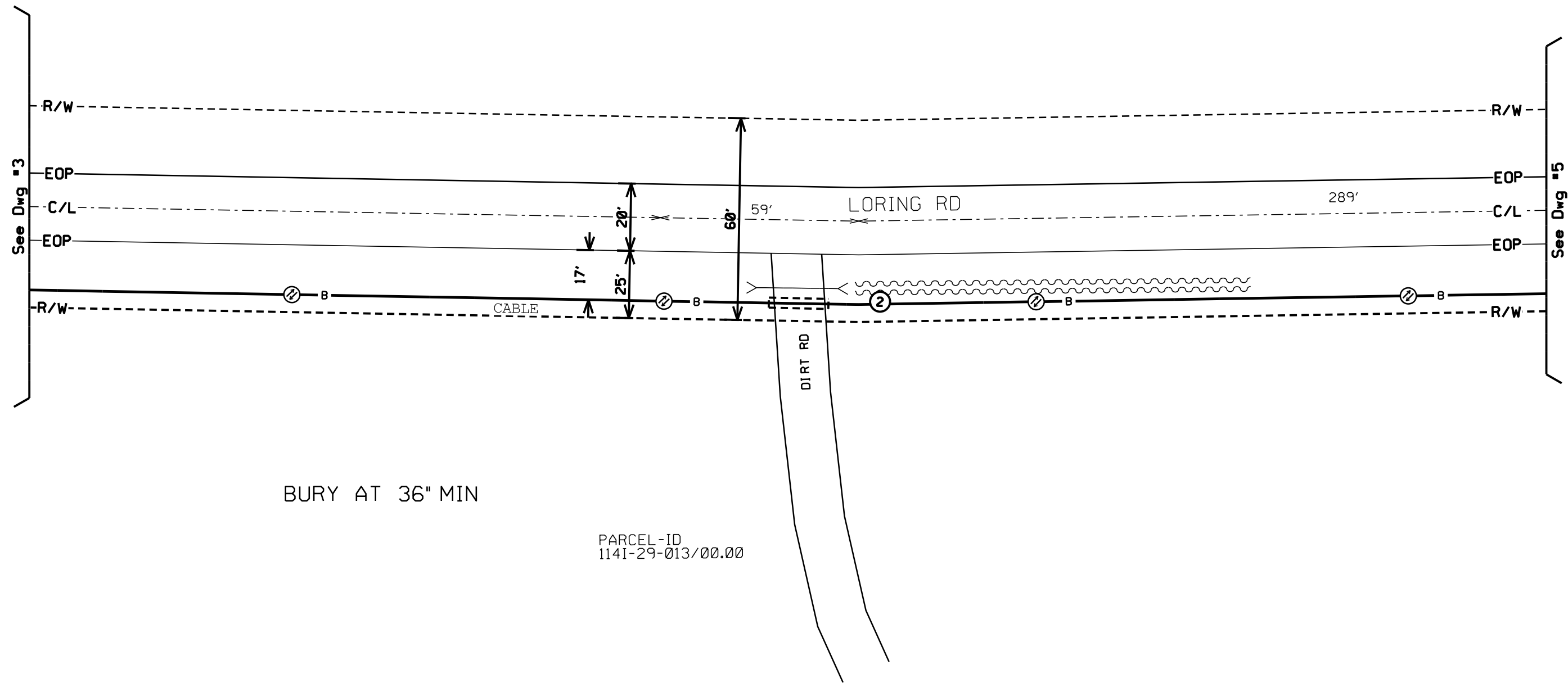
IT IS THE CONTRACTOR'S RESPONSIBILITY TO CONTACT UTILITY COMPANIES PRIOR TO ANY CONSTRUCTION AS THE LOCATION OF UTILITIES SHOWN ON THIS PLAN ARE APPROXIMATE AND POSSIBLY INCOMPLETE. THEREFORE CERTIFICATION TO THE LOCATION OF ALL UNDERGROUND UTILITIES IS WITHHELD.

ATTSE	
PROPOSED TELEPHONE FACILITIES ON RIGHT OF WAY OF MADISON COUNTY	
LORING RD ROCKY HILL RD	
Exchange:	601859
Designer:	DARRIN PHILLIPS
Phone:	318-233-0497
Authorization:	14J0034IN
Dwg.	3 of 42



② CABLE

PARCEL-ID
114D-20-004/01.00



CALL BEFORE YOU DIG



IT IS THE CONTRACTOR'S RESPONSIBILITY TO CONTACT UTILITY COMPANIES PRIOR TO ANY CONSTRUCTION AS THE LOCATION OF UTILITIES SHOWN ON THIS PLAN ARE APPROXIMATE AND POSSIBLY INCOMPLETE. THEREFORE CERTIFICATION TO THE LOCATION OF ALL UNDERGROUND UTILITIES IS WITHHELD.

ATTSE

PROPOSED TELEPHONE FACILITIES
ON RIGHT OF WAY OF
MADISON COUNTY

LORING RD


Exchange:
601859

Designer:
DARRIN PHILLIPS

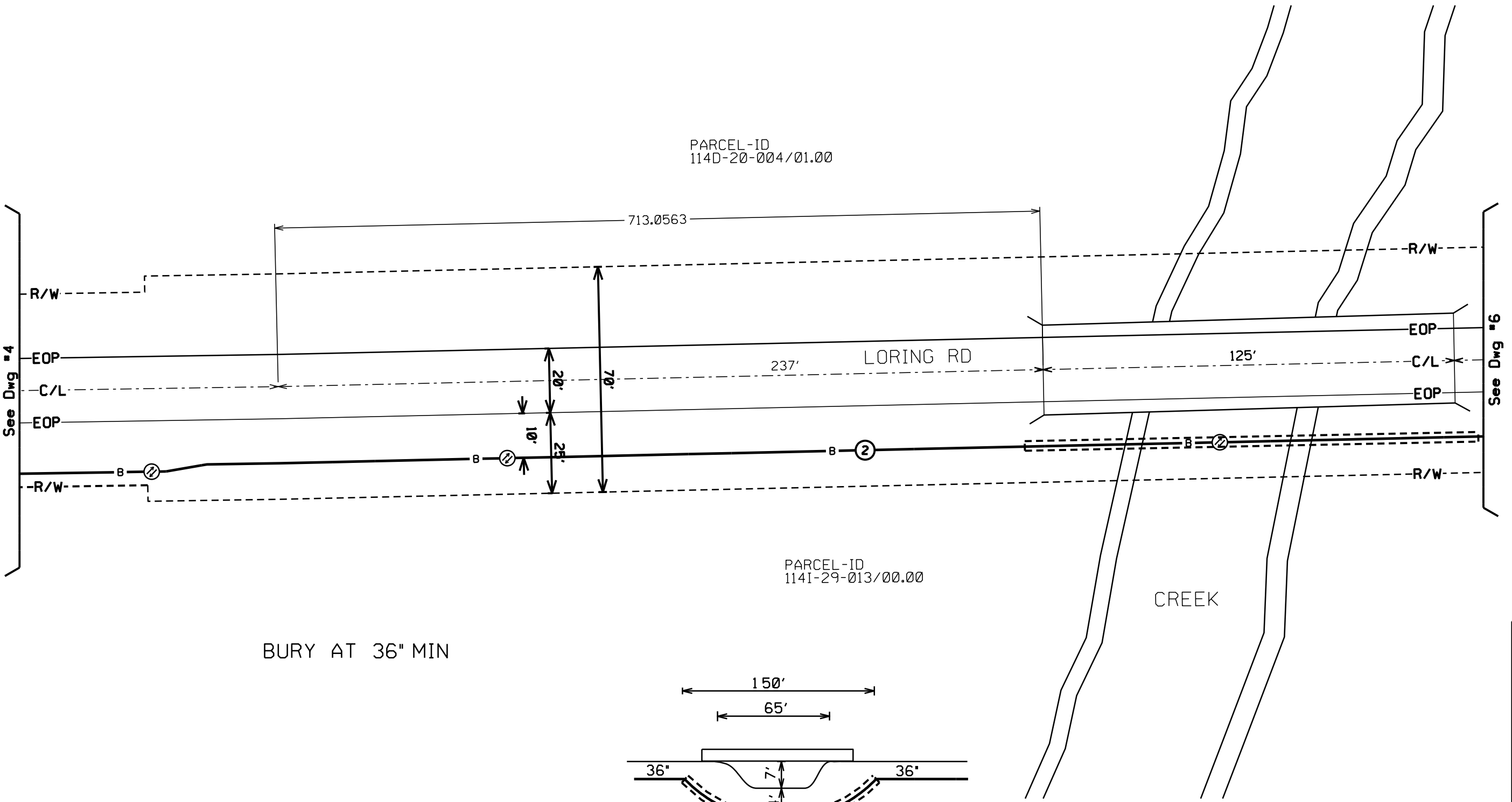
Phone:
318-233-0497

Authorization:
14J0034IN

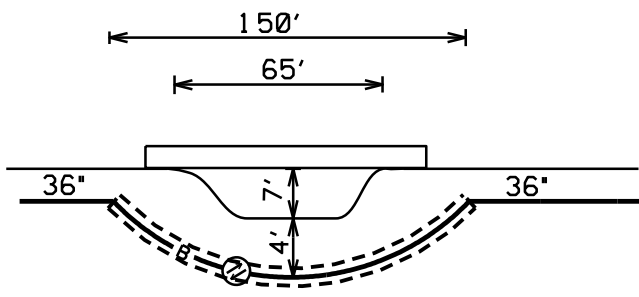
Dwg. 4 of 42



② CABLE



BURY AT 36" MIN




CALL BEFORE YOU DIG

MISSISSIPPI
DIAL 811 or
1-800-227-6477
www.call811.com

TWO FULL BUS. DAYS BEFORE YOU DIG.

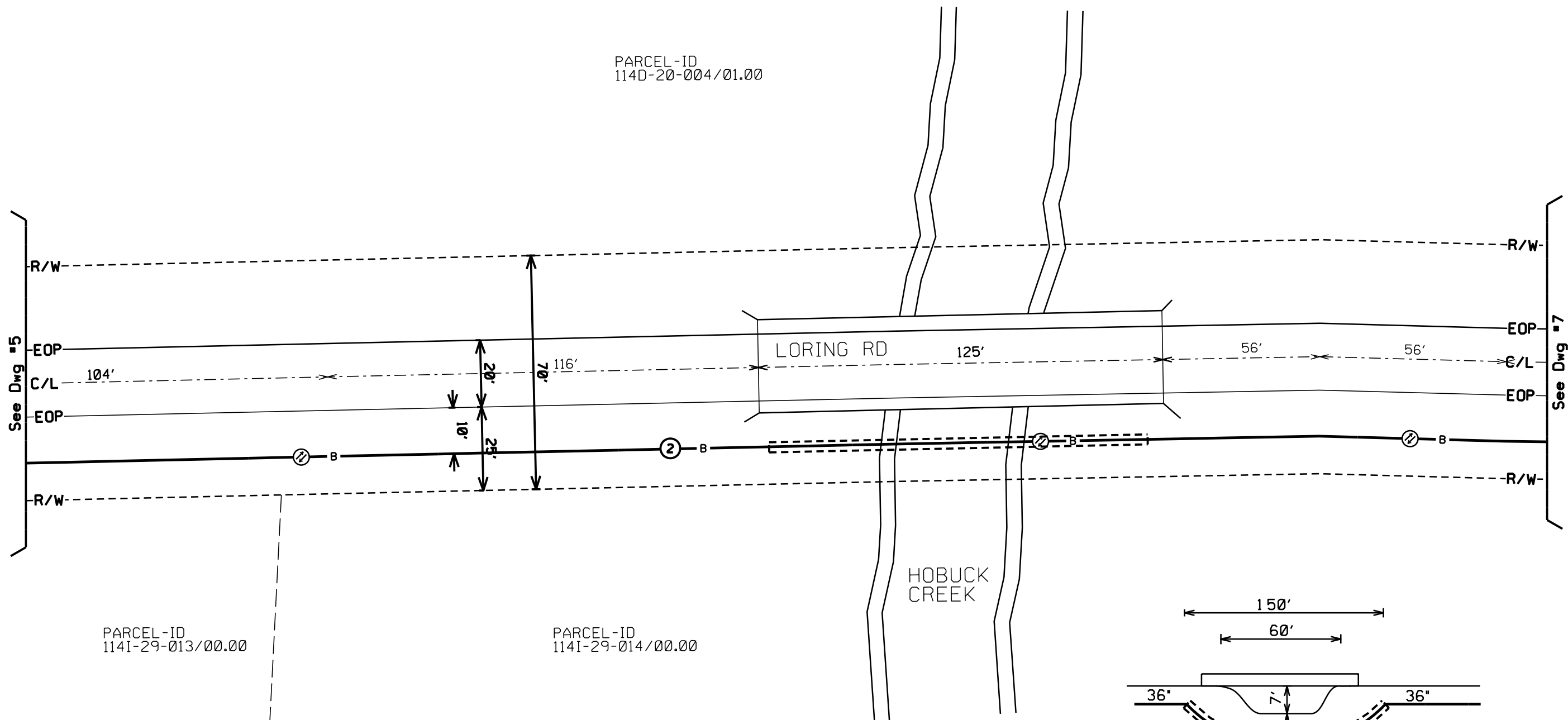
IT IS THE CONTRACTOR'S RESPONSIBILITY TO CONTACT UTILITY COMPANIES PRIOR TO ANY CONSTRUCTION AS THE LOCATION OF UTILITIES SHOWN ON THIS PLAN ARE APPROXIMATE AND POSSIBLY INCOMPLETE. THEREFORE CERTIFICATION TO THE LOCATION OF ALL UNDERGROUND UTILITIES IS WITHHELD.

ATTSE	
PROPOSED TELEPHONE FACILITIES ON RIGHT OF WAY OF MADISON COUNTY	
LORING RD	
Exchange:	601859
Designer:	DARRIN PHILLIPS
Phone:	318-233-0497
Authorization:	14J0034IN
Dwg. <u> 5 </u> of <u> 42 </u>	



② CABLE

PARCEL-ID
114D-20-004/01.00

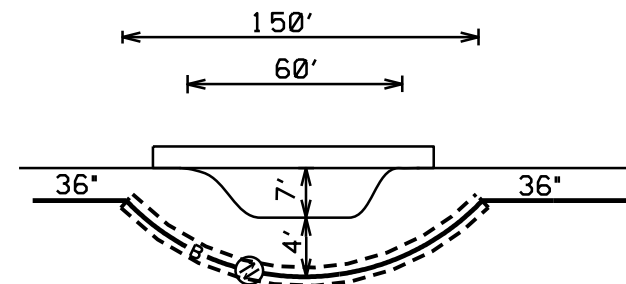


PARCEL-ID
114I-29-013/00.00

PARCEL-ID
114I-29-014/00.00

HOBUCK
CREEK

BURY AT 36" MIN



See Dwg #7

CALL BEFORE YOU DIG




TWO FULL BUS. DAYS BEFORE YOU DIG.
IT IS THE CONTRACTORS RESPONSIBILITY TO CONTACT UTILITY COMPANIES PRIOR TO ANY CONSTRUCTION AS THE LOCATION OF UTILITIES SHOWN ON THIS PLAN ARE APPROXIMATE AND POSSIBLY INCOMPLETE. THEREFORE CERTIFICATION TO THE LOCATION OF ALL UNDERGROUND UTILITIES IS WITHHELD.

ATTSE

PROPOSED TELEPHONE FACILITIES
ON RIGHT OF WAY OF
MADISON COUNTY

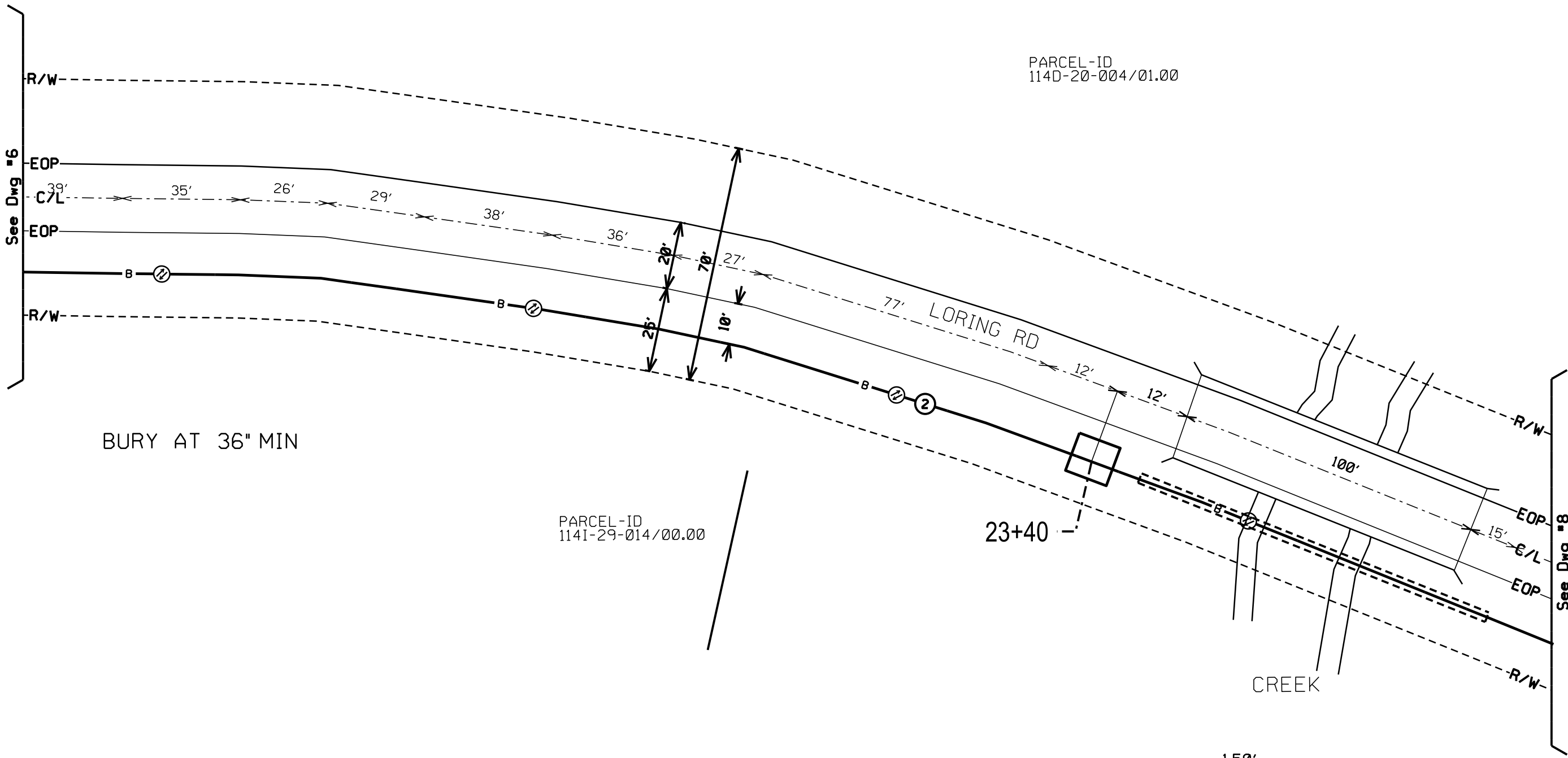
LORING RD

Exchange:	601859
Designer:	DARRIN PHILLIPS
Phone:	318-233-0497
Authorization:	14J0034IN
Dwg. <u>6</u> of <u>42</u>	



② CABLE

PARCEL-ID
114D-20-004/01.00

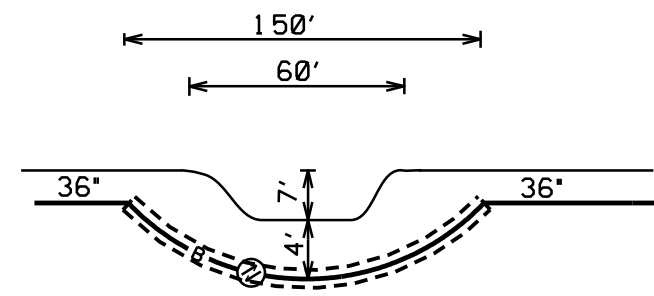


BURY AT 36" MIN

PARCEL-ID
114I-29-014/00.00

23+40

CREEK




CALL BEFORE YOU DIG

MISSISSIPPI
DIAL 811 or
1-800-227-6477
www.call811.com

TWO FULL BUS. DAYS BEFORE YOU DIG

IT IS THE CONTRACTOR'S RESPONSIBILITY TO CONTACT UTILITY COMPANIES PRIOR TO ANY CONSTRUCTION AS THE LOCATION OF UTILITIES SHOWN ON THIS PLAN ARE APPROXIMATE AND POSSIBLY INCOMPLETE. THEREFORE CERTIFICATION TO THE LOCATION OF ALL UNDERGROUND UTILITIES IS WITHHELD.

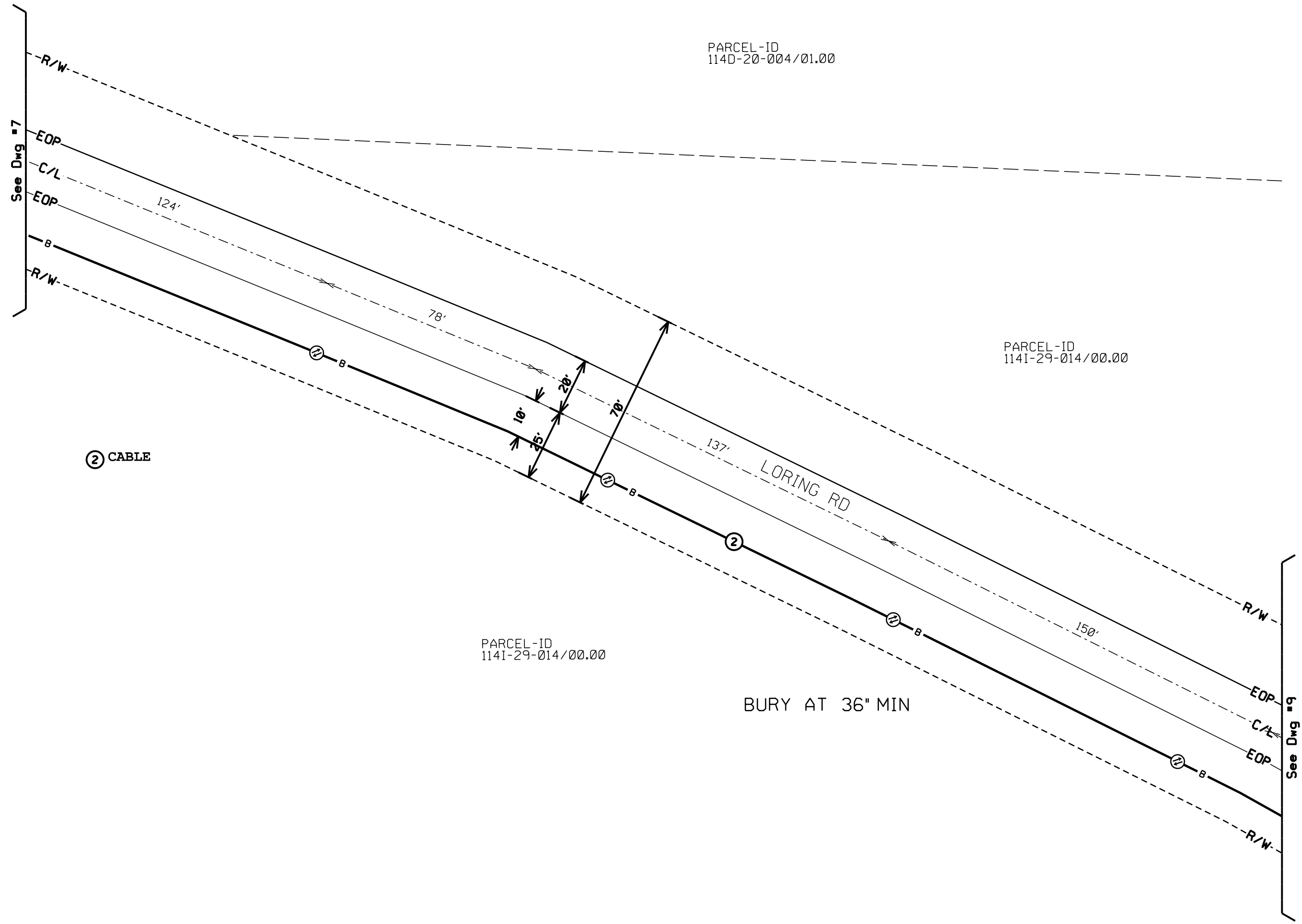
ATTSE	
PROPOSED TELEPHONE FACILITIES ON RIGHT OF WAY OF MADISON COUNTY	
LORING RD	
Exchange:	601859
Designer:	DARRIN PHILLIPS
Phone:	318-233-0497
Authorization:	14J0034IN
Dwg.	7 of 42



PARCEL-ID
114D-20-004/01.00

PARCEL-ID
114I-29-014/00.00

PARCEL-ID
114I-29-014/00.00



CALL BEFORE YOU DIG

MISSISSIPPI
DIAL 811 or
1-800-227-6477
www.call811.com

TWO FULL BUS. DAYS BEFORE YOU DIG

IT IS THE CONTRACTOR'S RESPONSIBILITY TO CONTACT UTILITY COMPANIES PRIOR TO ANY CONSTRUCTION AS THE LOCATION OF UTILITIES SHOWN ON THIS PLAN ARE APPROXIMATE AND POSSIBLY INCOMPLETE. THEREFORE CERTIFICATION TO THE LOCATION OF ALL UNDERGROUND UTILITIES IS WITHHELD.

ATTSE	
PROPOSED TELEPHONE FACILITIES ON RIGHT OF WAY OF MADISON COUNTY	
LORING RD	
Exchange:	601859
Designer:	DARRIN PHILLIPS
Phone:	318-233-0497
Authorization:	14J0034IN
Dwg. <u>8</u> of <u>42</u>	



PARCEL-ID
114I-29-014/00.00

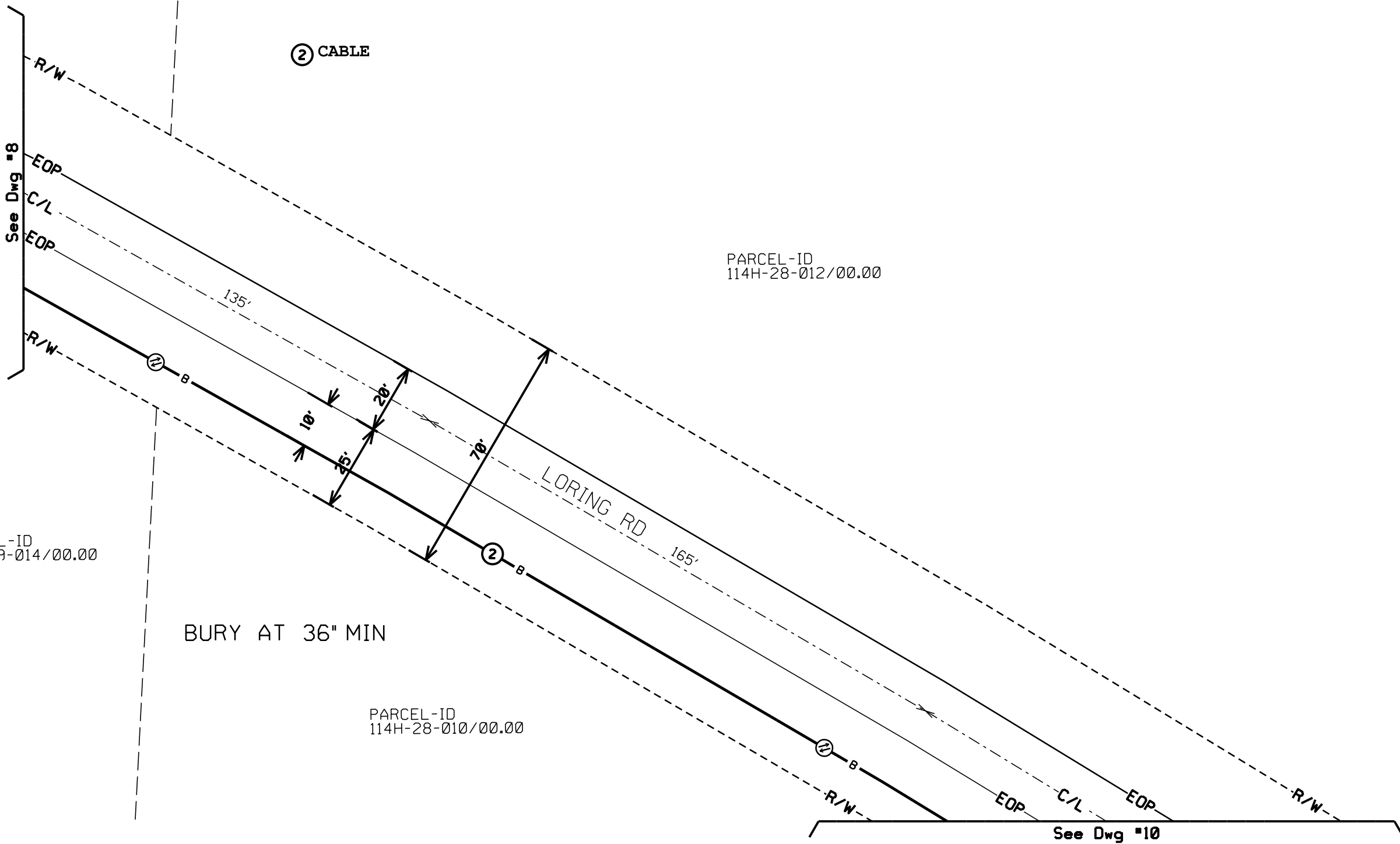
② CABLE

PARCEL-ID
114H-28-012/00.00

PARCEL-ID
114I-29-014/00.00

BURY AT 36" MIN

PARCEL-ID
114H-28-010/00.00



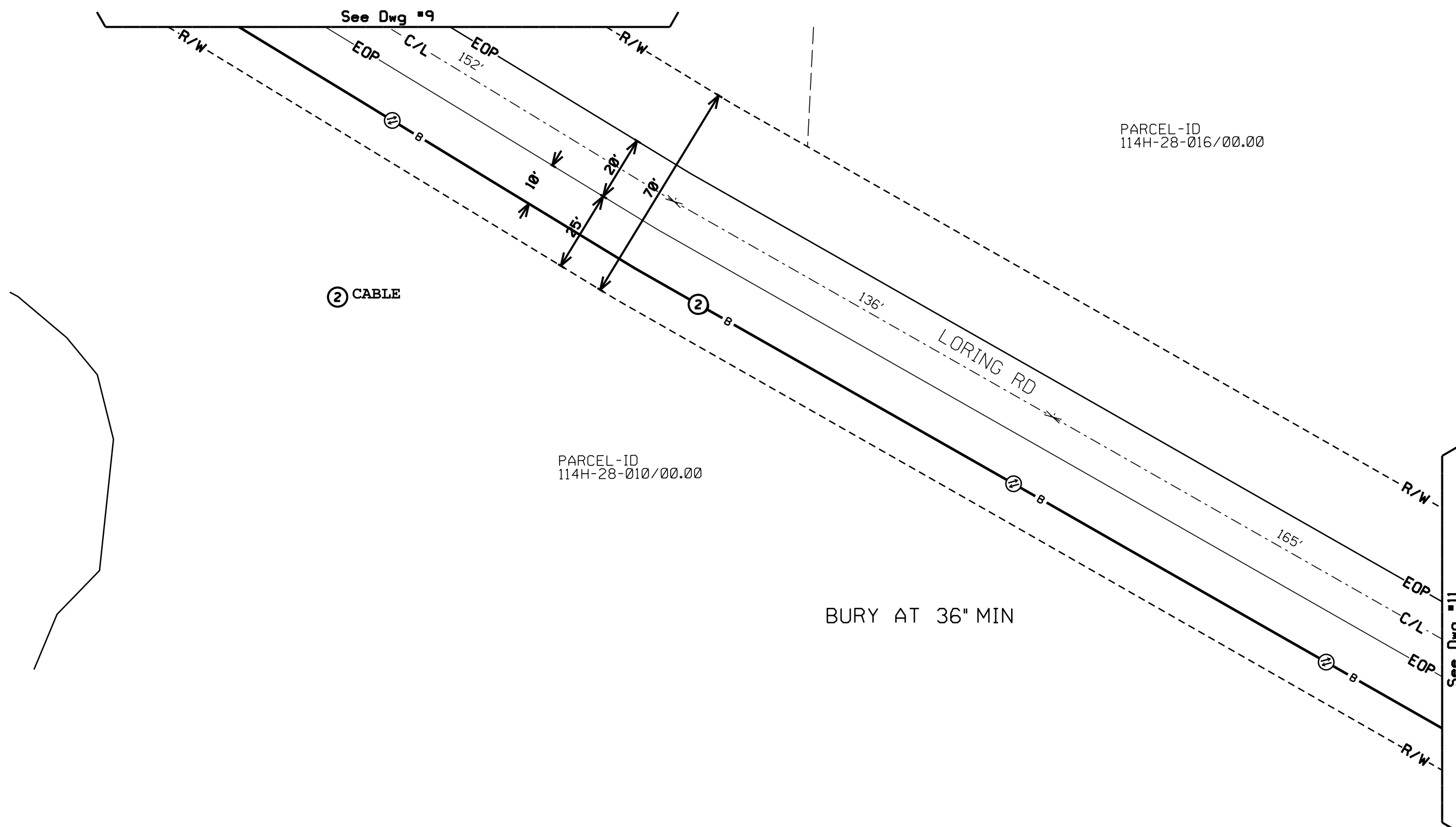
CALL BEFORE YOU DIG

MISSISSIPPI
DIAL 811 or
1-800-227-6477
www.call811.com

TWO FULL BUS. DAYS BEFORE YOU DIG

IT IS THE CONTRACTOR'S RESPONSIBILITY TO CONTACT UTILITY COMPANIES PRIOR TO ANY CONSTRUCTION AS THE LOCATION OF UTILITIES SHOWN ON THIS PLAN ARE APPROXIMATE AND POSSIBLY INCOMPLETE. THEREFORE CERTIFICATION TO THE LOCATION OF ALL UNDERGROUND UTILITIES IS WITHHELD.

ATTSE	
PROPOSED TELEPHONE FACILITIES ON RIGHT OF WAY OF MADISON COUNTY	
LORING RD	
Exchange:	601859
Designer:	DARRIN PHILLIPS
Phone:	318-233-0497
Authorization:	14J0034IN
Dwg.	9 of 42



PARCEL-ID
114H-28-016/00.00

PARCEL-ID
114H-28-010/00.00


BURY AT 36" MIN



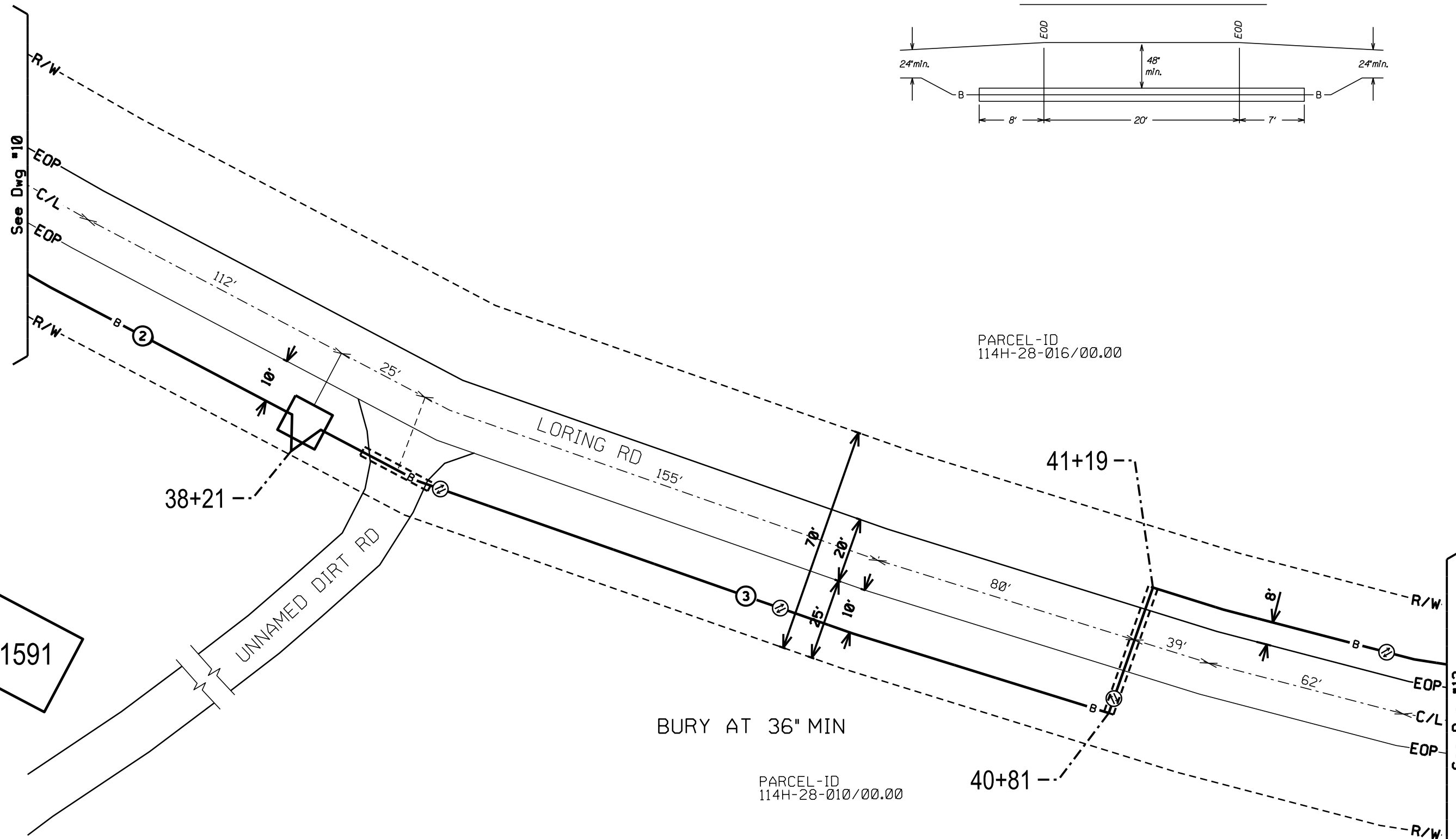
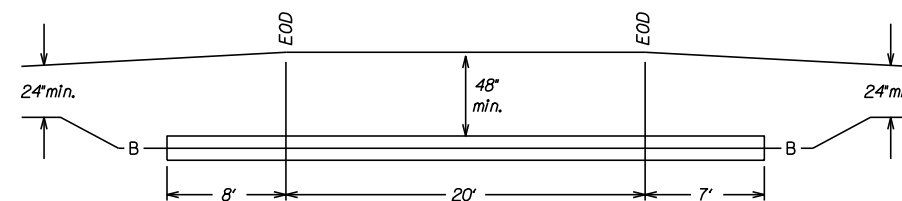
ATTSE	
PROPOSED TELEPHONE FACILITIES ON RIGHT OF WAY OF MADISON COUNTY	
LORING RD	
Exchange:	601859
Designer:	DARRIN PHILLIPS
Phone:	318-233-0497
Authorization:	14J0034IN
Dwg. <u>10</u> of <u>42</u>	

② CABLE

③ CABLE



Bore Detail - FACING NORTH WEST ON LORING RD



PARCEL-ID
114H-28-016/00.00

PARCEL-ID
114H-28-010/00.00

CALL BEFORE YOU DIG

MISSISSIPPI
DIAL 811 or
1-800-227-6477
www.ca811.com

TWO FULL BUS. DAYS BEFORE YOU DIG

IT IS THE CONTRACTOR'S RESPONSIBILITY TO CONTACT UTILITY COMPANIES PRIOR TO ANY CONSTRUCTION AS THE LOCATION OF UTILITIES SHOWN ON THIS PLAN ARE APPROXIMATE AND POSSIBLY INCOMPLETE. THEREFORE CERTIFICATION TO THE LOCATION OF ALL UNDERGROUND UTILITIES IS WITHHELD.

ATTSE

PROPOSED TELEPHONE FACILITIES
ON RIGHT OF WAY OF
MADISON COUNTY

LORING RD

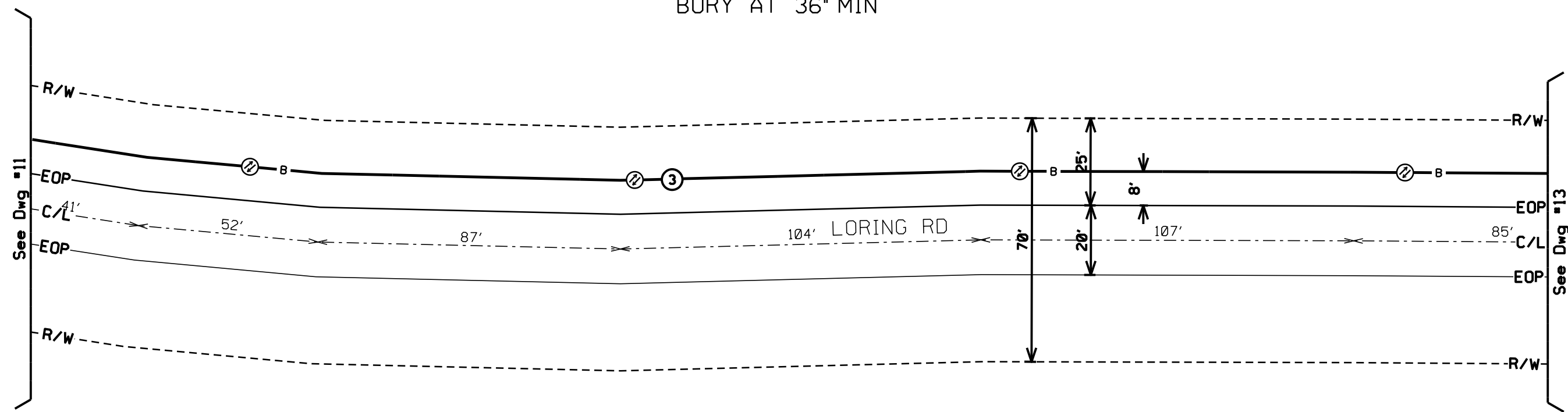
Exchange:	601859
Designer:	DARRIN PHILLIPS
Phone:	318-233-0497
Authorization:	14J0034IN
Dwg. <u>11</u> of <u>42</u>	



③ CABLE

PARCEL-ID
114H-28-016/00.00

BURY AT 36" MIN



PARCEL-ID
114H-28-010/00.00

CALL BEFORE YOU DIG



MISSISSIPPI
DIAL 811 or
1-800-227-6477
www.call811.com

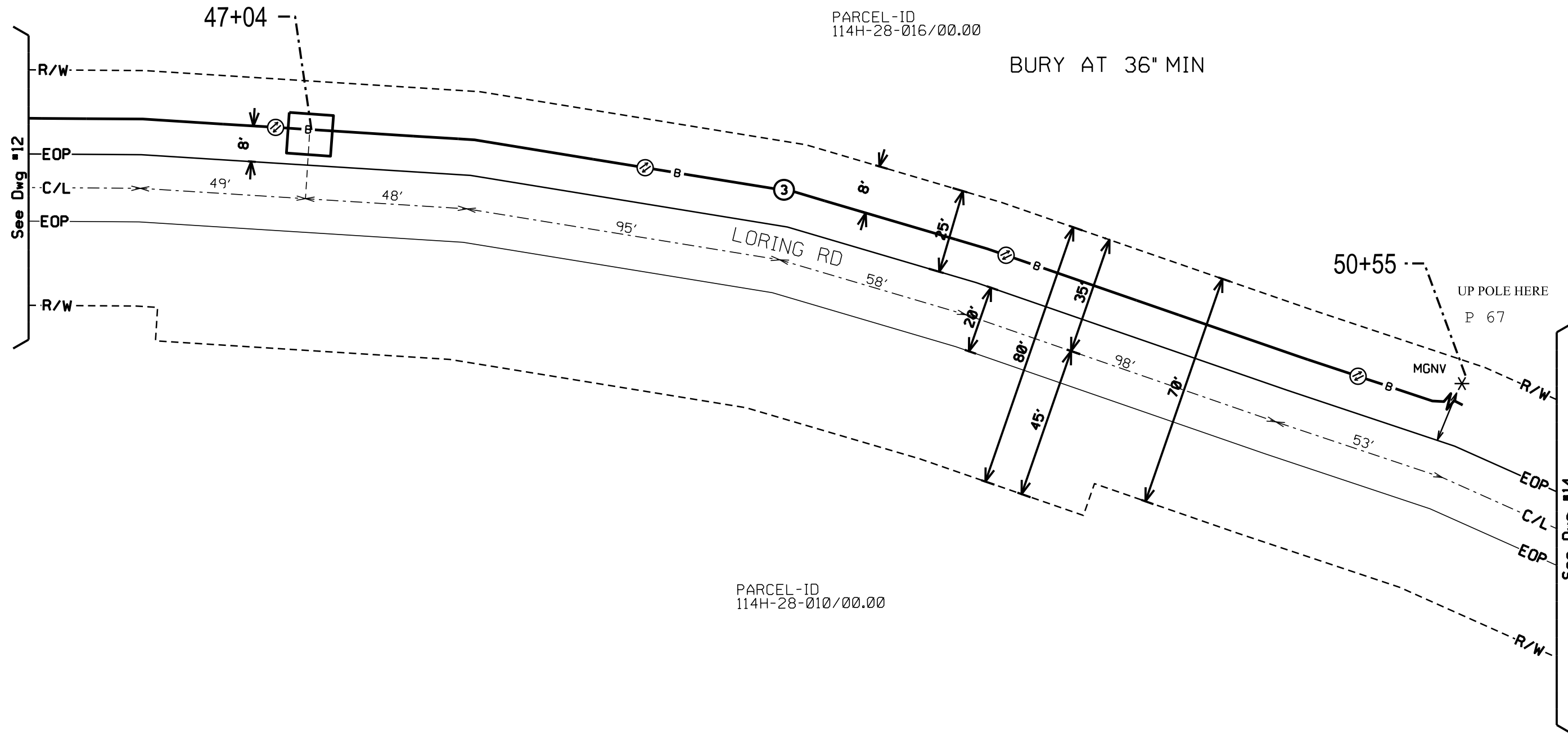
TWO FULL BUS. DAYS BEFORE YOU DIG

IT IS THE CONTRACTOR'S RESPONSIBILITY TO CONTACT UTILITY COMPANIES PRIOR TO ANY CONSTRUCTION AS THE LOCATION OF UTILITIES SHOWN ON THIS PLAN ARE APPROXIMATE AND POSSIBLY INCOMPLETE. THEREFORE CERTIFICATION TO THE LOCATION OF ALL UNDERGROUND UTILITIES IS WITHHELD.

ATTSE	
PROPOSED TELEPHONE FACILITIES ON RIGHT OF WAY OF MADISON COUNTY	
LORING RD	
Exchange:	601859
Designer:	DARRIN PHILLIPS
Phone:	318-233-0497
Authorization:	14J0034IN
Dwg. <u>12</u> of <u>42</u>	



③ CABLE



PARCEL-ID
114H-28-016/00.00

BURY AT 36" MIN

LORING RD

50+55

UP POLE HERE
P 67

MGNV

PARCEL-ID
114H-28-010/00.00

CALL BEFORE YOU DIG




MISSISSIPPI
DIAL 811 or
1-800-227-6477
www.call811.com

TWO FULL BUS. DAYS BEFORE YOU DIG

IT IS THE CONTRACTOR'S RESPONSIBILITY TO CONTACT UTILITY COMPANIES PRIOR TO ANY CONSTRUCTION AS THE LOCATION OF UTILITIES SHOWN ON THIS PLAN ARE APPROXIMATE AND POSSIBLY INCOMPLETE. THEREFORE CERTIFICATION TO THE LOCATION OF ALL UNDERGROUND UTILITIES IS WITHHELD.

ATTSE	
PROPOSED TELEPHONE FACILITIES ON RIGHT OF WAY OF MADISON COUNTY	
LORING RD	
Exchange:	601859
Designer:	DARRIN PHILLIPS
Phone:	318-233-0497
Authorization:	14J0034IN
Dwg. <u>13</u> of <u>42</u>	



See Dwg #13

PARCEL-ID
114H-28-005/01.00

P 76
DOWN POLE HERE
0+00

MGNV

1+27
0+00

See Dwg #15

- ⑤ CABLE
- ⑫ CABLE

BURY AT 36" MIN

PARCEL-ID
114H-28-005/00.00

PARCEL-ID
114H-28-005/00.00

CALL BEFORE YOU DIG

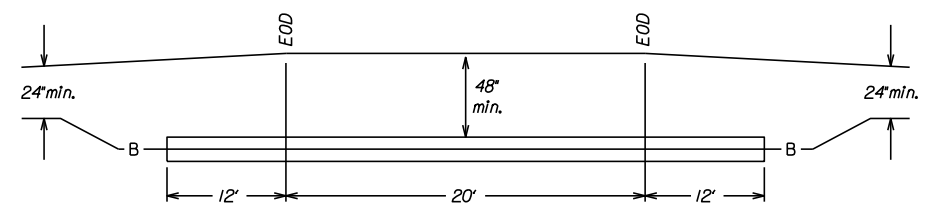


MISSISSIPPI
DIAL 811 or
1-800-227-6477
www.call811.com

TWO FULL BUS. DAYS BEFORE YOU DIG

IT IS THE CONTRACTOR'S RESPONSIBILITY TO CONTACT UTILITY COMPANIES PRIOR TO ANY CONSTRUCTION AS THE LOCATION OF UTILITIES SHOWN ON THIS PLAN ARE APPROXIMATE AND POSSIBLY INCOMPLETE. THEREFORE CERTIFICATION TO THE LOCATION OF ALL UNDERGROUND UTILITIES IS WITHHELD.

Bore Detail - FACING WEST ON LORING RD



745

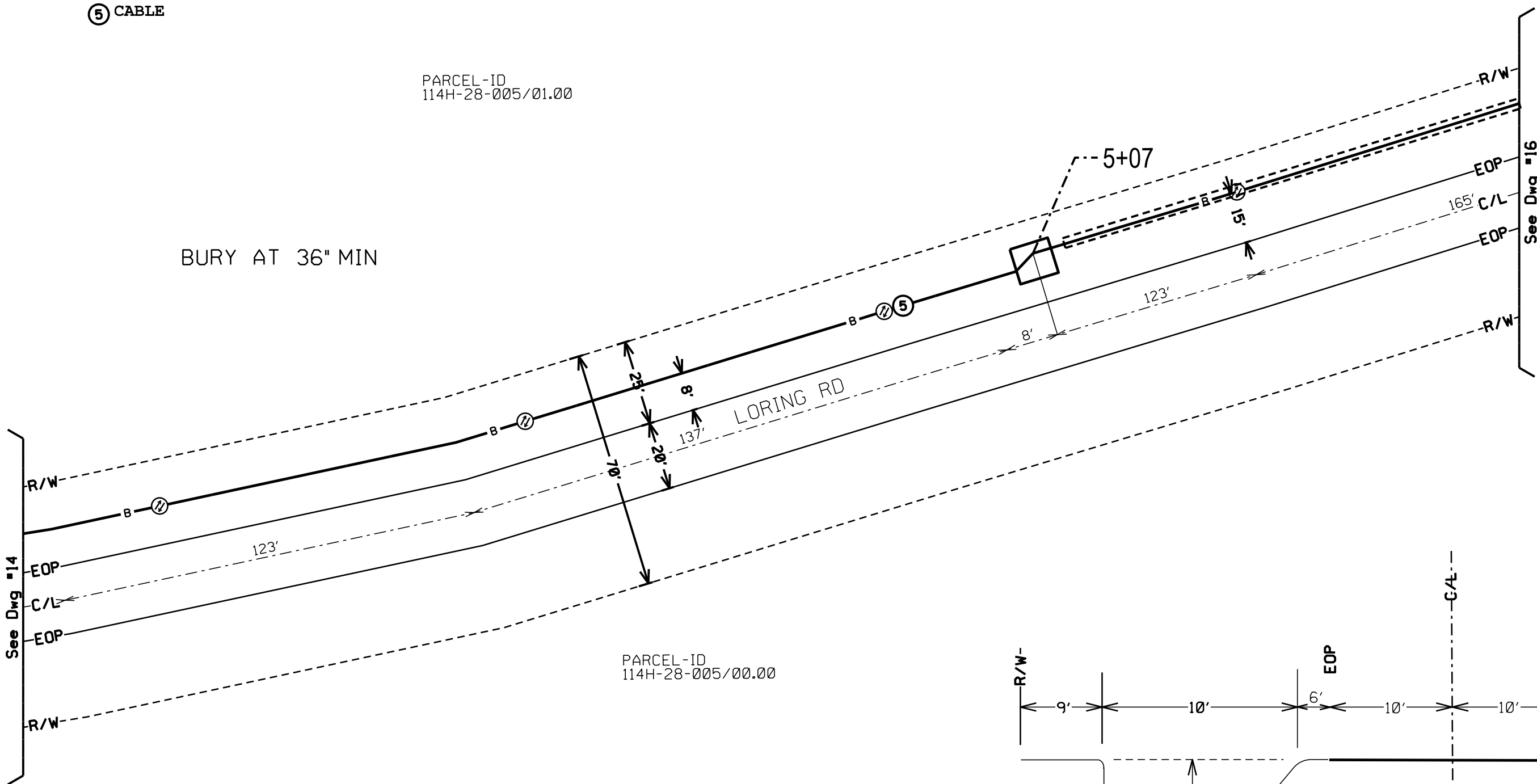
ATTSE	
PROPOSED TELEPHONE FACILITIES ON RIGHT OF WAY OF MADISON COUNTY	
LORING RD SUTHERLAND RD	
Exchange:	601859
Designer:	DARRIN PHILLIPS
Phone:	318-233-0497
Authorization:	14J0034IN
Dwg. <u>14</u> of <u>42</u>	



⑤ CABLE

PARCEL-ID
114H-28-005/01.00

BURY AT 36" MIN



PARCEL-ID
114H-28-005/00.00

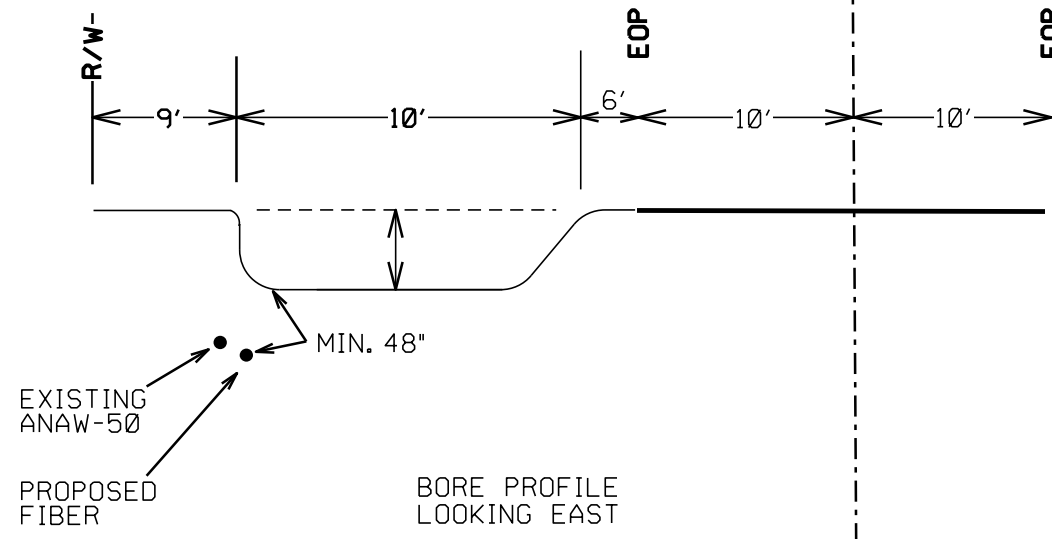
CALL BEFORE YOU DIG



MISSISSIPPI
DIAL 811 or
1-800-227-6477
www.call811.com

TWO FULL BUS. DAYS BEFORE YOU DIG

IT IS THE CONTRACTOR'S RESPONSIBILITY TO CONTACT UTILITY COMPANIES PRIOR TO ANY CONSTRUCTION AS THE LOCATION OF UTILITIES SHOWN ON THIS PLAN ARE APPROXIMATE AND POSSIBLY INCOMPLETE. THEREFORE CERTIFICATION TO THE LOCATION OF ALL UNDERGROUND UTILITIES IS WITHHELD.



ATTSE

PROPOSED TELEPHONE FACILITIES
ON RIGHT OF WAY OF
MADISON COUNTY

LORING RD

Exchange:
601859

Designer:
DARRIN PHILLIPS

Phone:
318-233-0497

Authorization:
14J0034IN

Dwg. 15 of 42

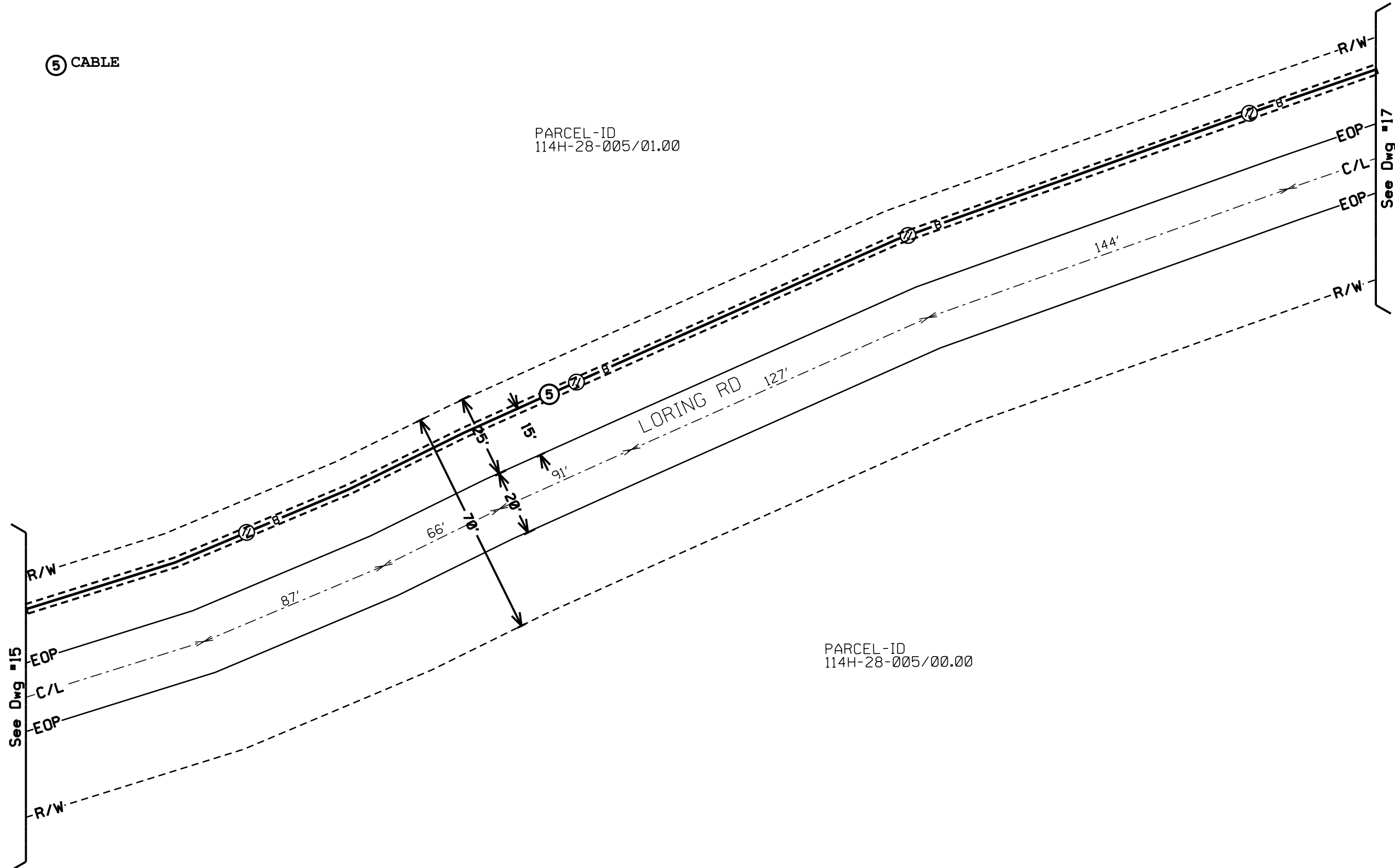


⑤ CABLE

PARCEL-ID
114H-28-005/01.00

PARCEL-ID
114H-28-005/00.00

LORING RD 127'



See Dwg #17

See Dwg #15


CALL BEFORE YOU DIG

MISSISSIPPI
DIAL 811 or
1-800-227-6477
www.call811.com

TWO FULL BUS. DAYS BEFORE YOU DIG

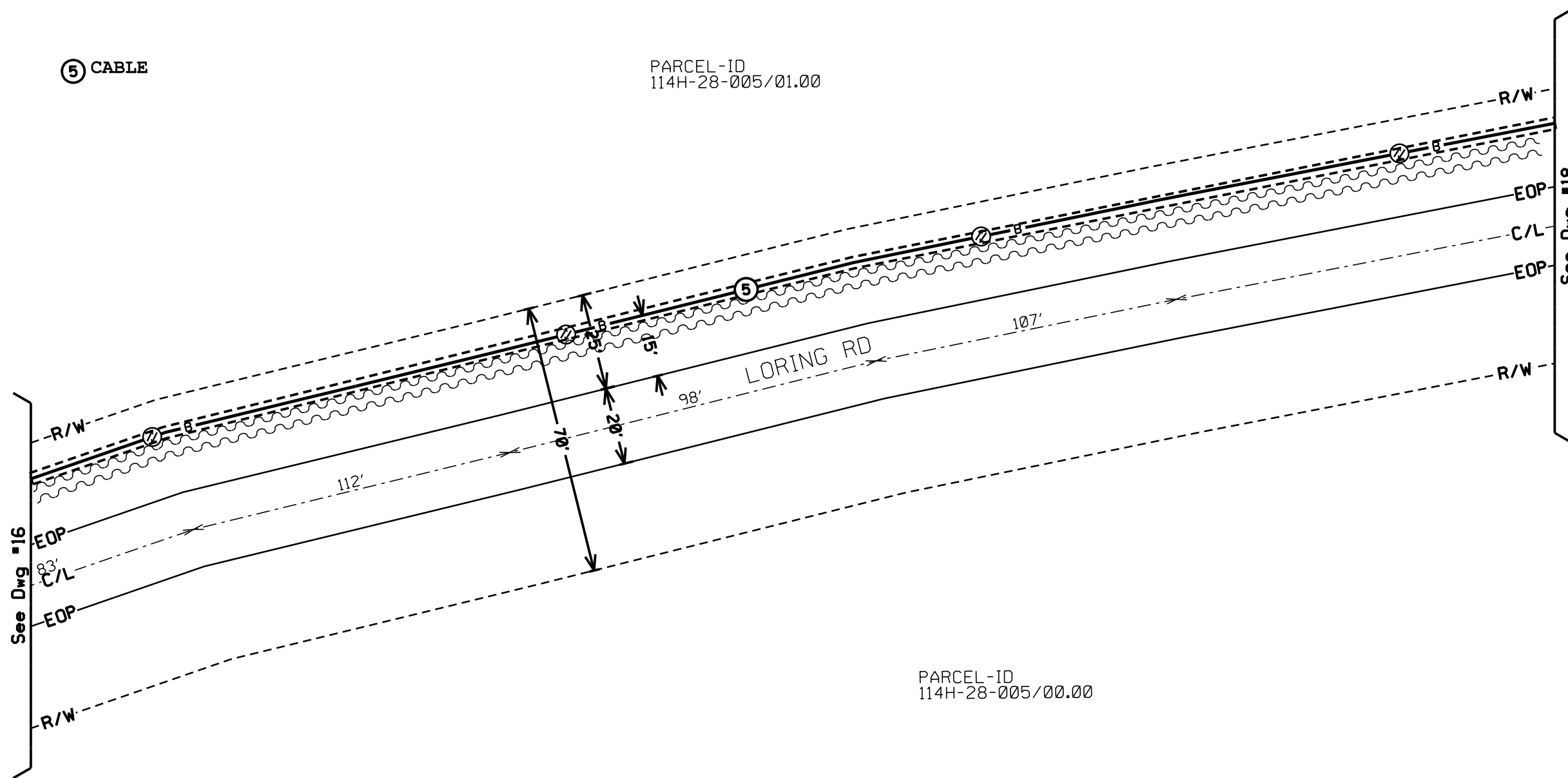
IT IS THE CONTRACTOR'S RESPONSIBILITY TO CONTACT UTILITY COMPANIES PRIOR TO ANY CONSTRUCTION AS THE LOCATION OF UTILITIES SHOWN ON THIS PLAN ARE APPROXIMATE AND POSSIBLY INCOMPLETE. THEREFORE CERTIFICATION TO THE LOCATION OF ALL UNDERGROUND UTILITIES IS WITHHELD.

ATTSE	
PROPOSED TELEPHONE FACILITIES ON RIGHT OF WAY OF MADISON COUNTY	
LORING RD	
Exchange:	601859
Designer:	DARRIN PHILLIPS
Phone:	318-233-0497
Authorization:	14J0034IN
Dwg. <u>16</u> of <u>42</u>	



⑤ CABLE

PARCEL-ID
114H-28-005/01.00



CALL BEFORE YOU DIG

MISSISSIPPI
DIAL 811 or
1-800-227-6477
www.call811.com

TWO FULL BUS. DAYS BEFORE YOU DIG

IT IS THE CONTRACTOR'S RESPONSIBILITY TO CONTACT UTILITY COMPANIES PRIOR TO ANY CONSTRUCTION AS THE LOCATION OF UTILITIES SHOWN ON THIS PLAN ARE APPROXIMATE AND POSSIBLY INCOMPLETE. THEREFORE, CERTIFICATION TO THE LOCATION OF ALL UNDERGROUND UTILITIES IS WITHHELD.

ATTSE

PROPOSED TELEPHONE FACILITIES
ON RIGHT OF WAY OF
MADISON COUNTY

LORING RD

Exchange:	601859
Designer:	DARRIN PHILLIPS
Phone:	318-233-0497
Authorization:	14J0034IN
Dwg. <u>17</u> of <u>42</u>	

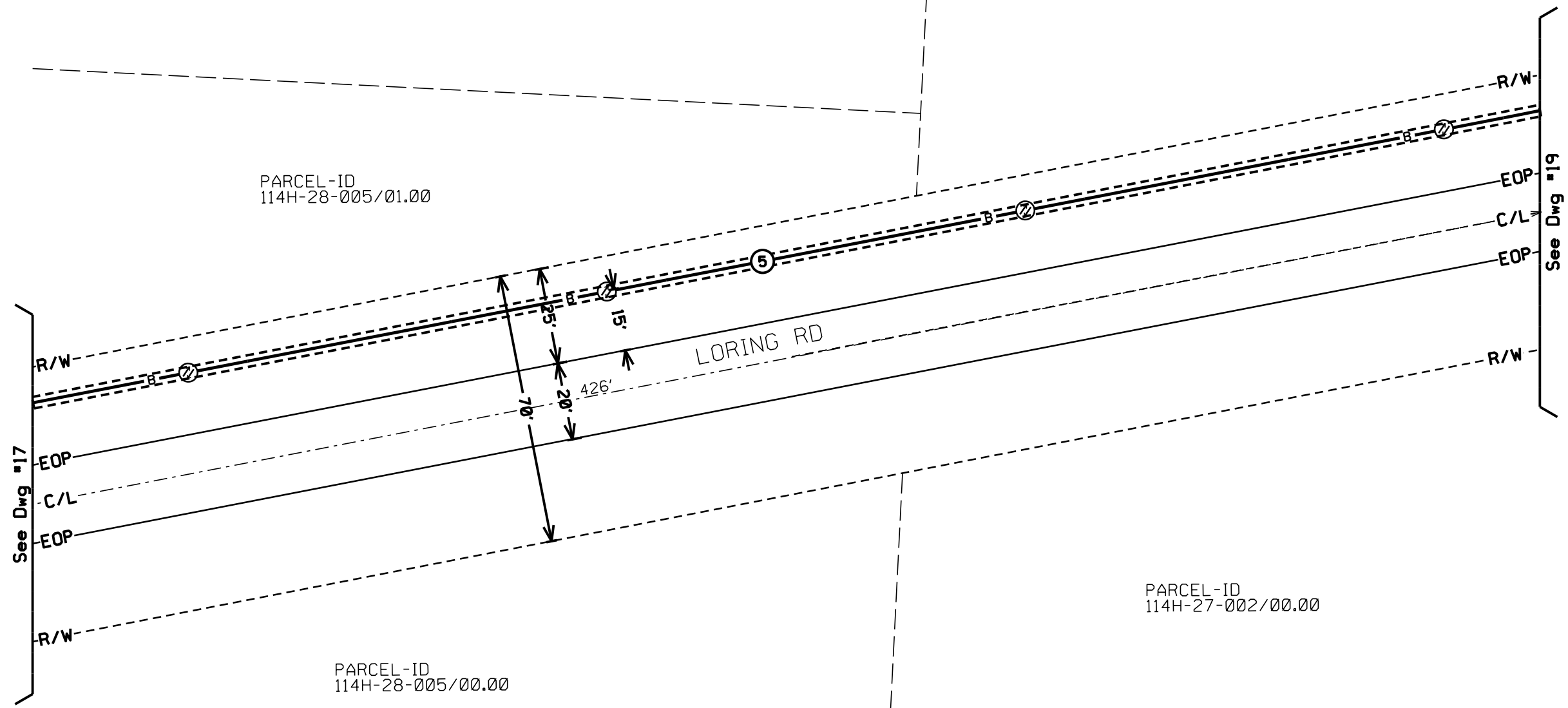


PARCEL-ID
114H-28-07/00.00

⑤ CABLE

PARCEL-ID
114H-27-032/00.00

PARCEL-ID
114H-28-005/01.00



PARCEL-ID
114H-27-002/00.00

PARCEL-ID
114H-28-005/00.00

CALL BEFORE YOU DIG

MISSISSIPPI
DIAL 811 or
1-800-227-6477
www.call811.com

TWO FULL BUS. DAYS BEFORE YOU DIG

IT IS THE CONTRACTOR'S RESPONSIBILITY TO CONTACT UTILITY COMPANIES PRIOR TO ANY CONSTRUCTION AS THE LOCATION OF UTILITIES SHOWN ON THIS PLAN ARE APPROXIMATE AND POSSIBLY INCOMPLETE. THEREFORE CERTIFICATION TO THE LOCATION OF ALL UNDERGROUND UTILITIES IS WITHHELD.

ATTSE

PROPOSED TELEPHONE FACILITIES
ON RIGHT OF WAY OF
MADISON COUNTY

LORING RD

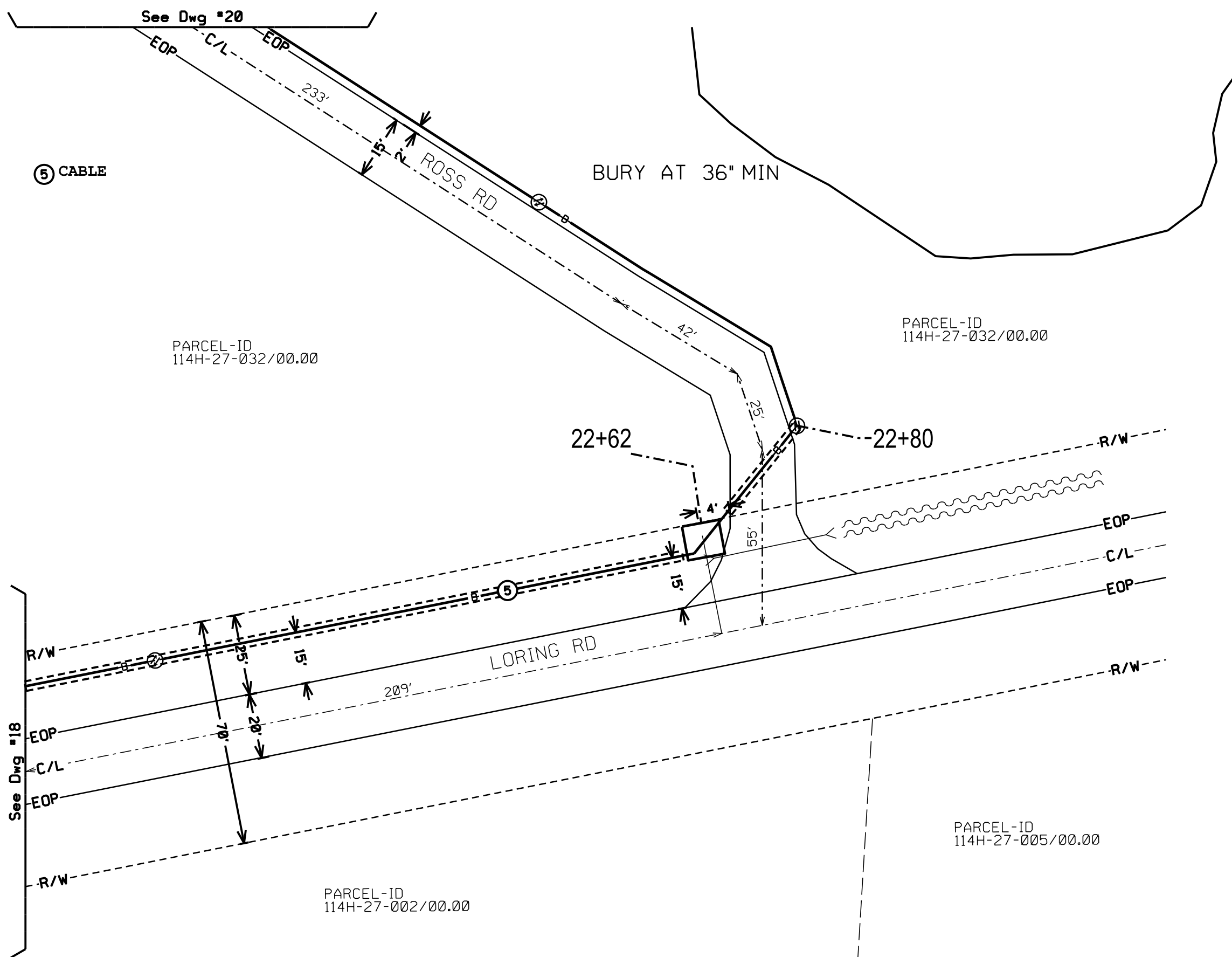

Exchange:
601859

Designer:
DARRIN PHILLIPS

Phone:
318-233-0497

Authorization:
14J0034IN

Dwg. 18 of 42



⑤ CABLE

See Dwg #20

BURY AT 36" MIN

PARCEL-ID
114H-27-032/00.00

PARCEL-ID
114H-27-032/00.00

22+62

22+80

LORING RD

See Dwg #18

PARCEL-ID
114H-27-002/00.00

PARCEL-ID
114H-27-005/00.00

CALL BEFORE YOU DIG



MISSISSIPPI
DIAL 811 or
1-800-227-6477
www.call811.com

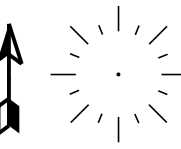
TWO FULL BUS. DAYS BEFORE YOU DIG

IT IS THE CONTRACTOR'S RESPONSIBILITY TO CONTACT UTILITY COMPANIES PRIOR TO ANY CONSTRUCTION AS THE LOCATION OF UTILITIES SHOWN ON THIS PLAN ARE APPROXIMATE AND POSSIBLY INCOMPLETE. THEREFORE CERTIFICATION TO THE LOCATION OF ALL UNDERGROUND UTILITIES IS WITHHELD.

ATTSE	
PROPOSED TELEPHONE FACILITIES ON RIGHT OF WAY OF MADISON COUNTY	
LORING RD ROSS RD	
Exchange:	601859
Designer:	DARRIN PHILLIPS
Phone:	318-233-0497
Authorization:	14J0034IN
Dwg. <u>19</u> of <u>42</u>	

⑤ CABLE

⑥ CABLE



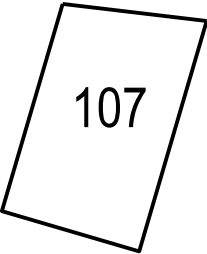
See Dwg #21

BURY AT 36" MIN

PARCEL-ID
114H-27-032/00.00

PARCEL-ID
114H-28-007/00.00

PARCEL-ID
114H-27-032/00.00



26+78

ROSS RD

DIRT DWY

See Dwg #19

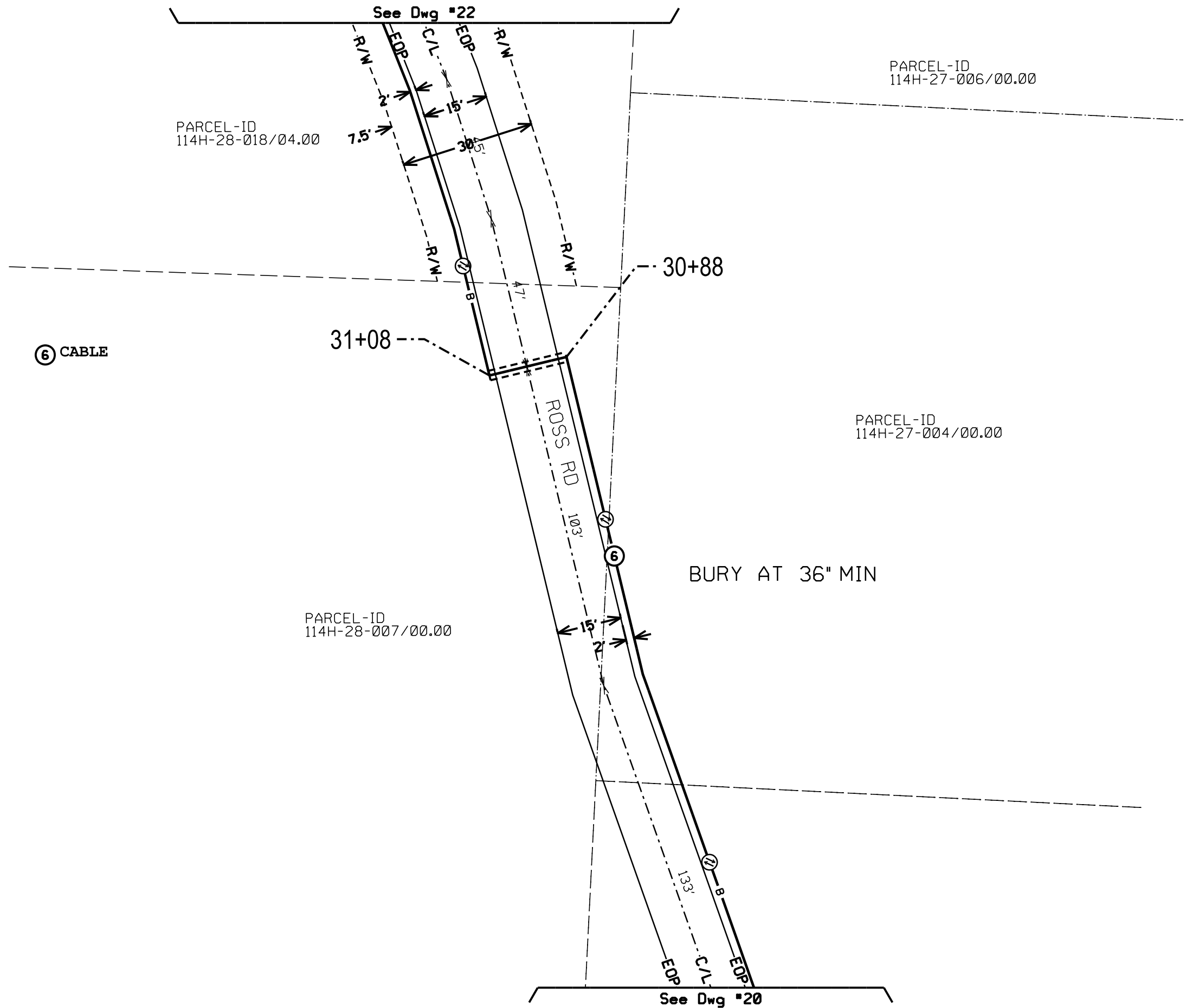

CALL BEFORE YOU DIG

MISSISSIPPI
DIAL 811 or
1-800-227-6477
www.call811.com

TWO FULL BUS. DAYS BEFORE YOU DIG

IT IS THE CONTRACTOR'S RESPONSIBILITY TO CONTACT UTILITY COMPANIES PRIOR TO ANY CONSTRUCTION AS THE LOCATION OF UTILITIES SHOWN ON THIS PLAN ARE APPROXIMATE AND POSSIBLY INCOMPLETE. THEREFORE CERTIFICATION TO THE LOCATION OF ALL UNDERGROUND UTILITIES IS WITHHELD.

ATTSE	
PROPOSED TELEPHONE FACILITIES ON RIGHT OF WAY OF MADISON COUNTY	
ROSS RD	
Exchange:	601859
Designer:	DARRIN PHILLIPS
Phone:	318-233-0497
Authorization:	14J0034IN
Dwg.	20 of 42



ATTSE	
PROPOSED TELEPHONE FACILITIES ON RIGHT OF WAY OF MADISON COUNTY	
ROSS RD	
Exchange:	601859
Designer:	DARRIN PHILLIPS
Phone:	318-233-0497
Authorization:	14J0034IN
Dwg.	21 of 42



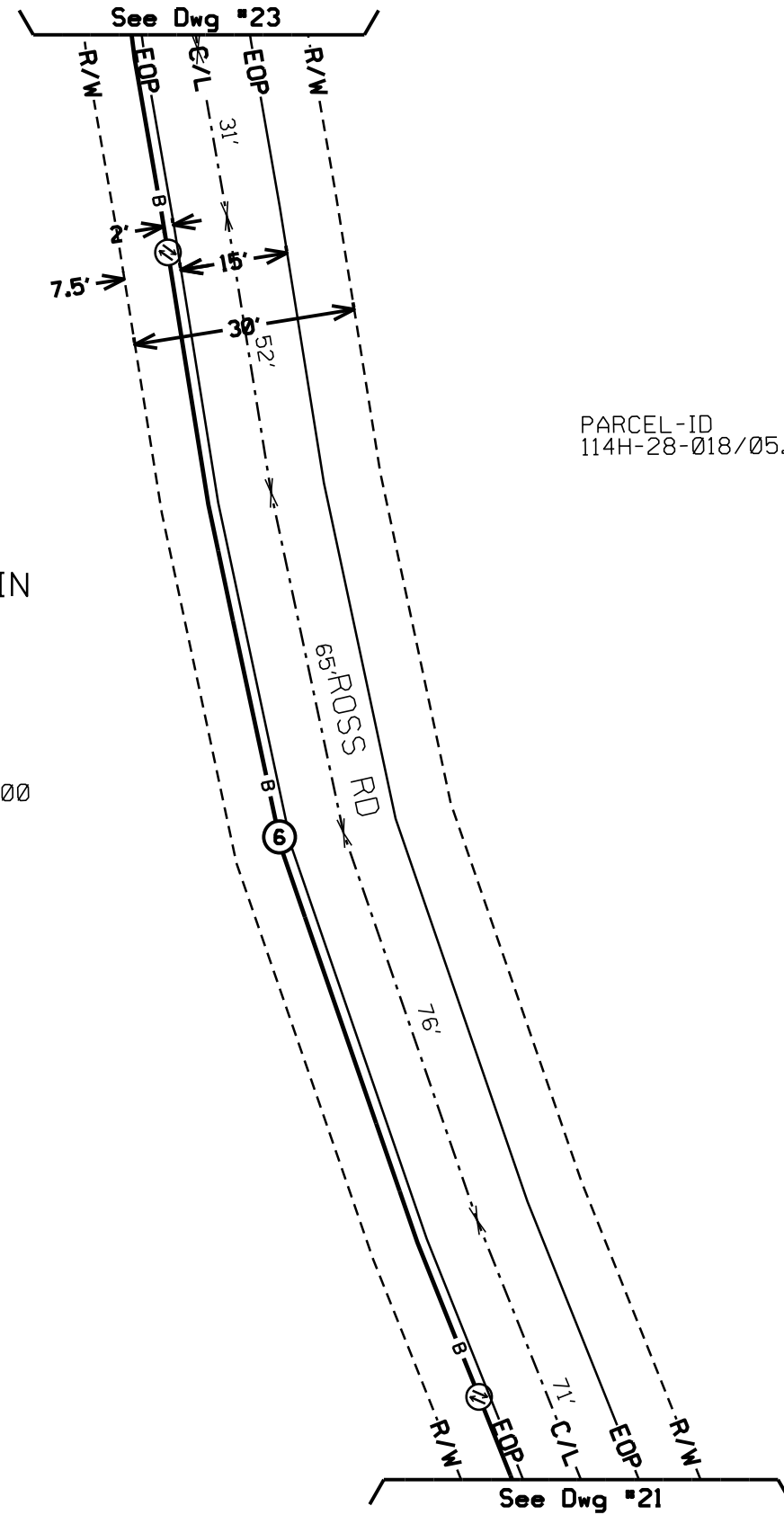
⑥ CABLE

BURY AT 36" MIN

PARCEL-ID
114H-28-018/04.00

PARCEL-ID
114H-28-018/05.00

PARCEL-ID
114H-27-006/00.00



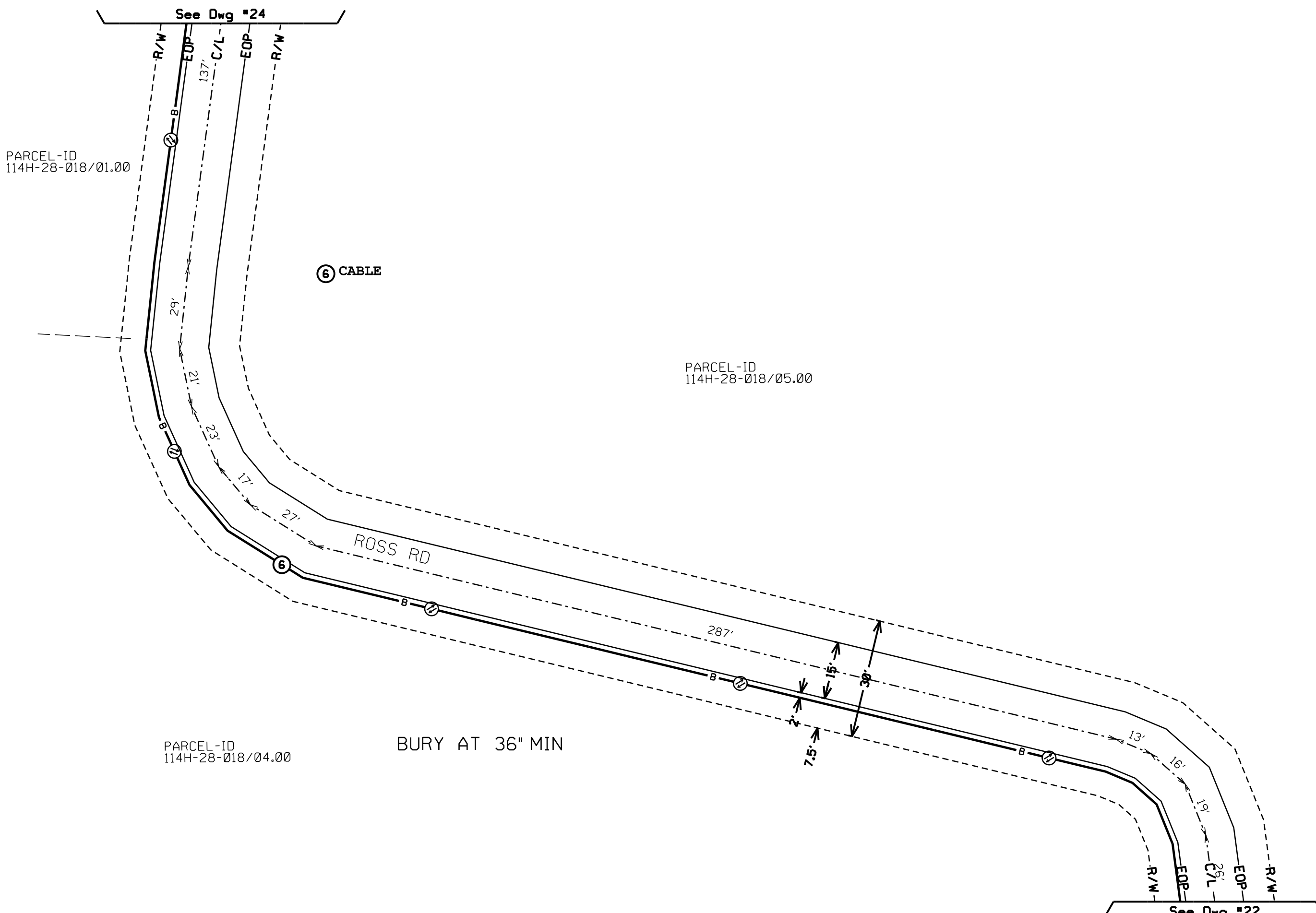
CALL BEFORE YOU DIG

MISSISSIPPI
DIAL 811 or
1-800-227-6477
www.call811.com

TWO FULL BUS. DAYS BEFORE YOU DIG

IT IS THE CONTRACTOR'S RESPONSIBILITY TO CONTACT UTILITY COMPANIES PRIOR TO ANY CONSTRUCTION AS THE LOCATION OF UTILITIES SHOWN ON THIS PLAN ARE APPROXIMATE AND POSSIBLY INCOMPLETE. THEREFORE CERTIFICATION TO THE LOCATION OF ALL UNDERGROUND UTILITIES IS WITHHELD.

ATTSE	
PROPOSED TELEPHONE FACILITIES ON RIGHT OF WAY OF MADISON COUNTY	
ROSS RD	
Exchange:	601859
Designer:	DARRIN PHILLIPS
Phone:	318-233-0497
Authorization:	14J0034IN
Dwg. <u>22</u> of <u>42</u>	



PARCEL-ID
114H-28-018/01.00

⑥ CABLE

PARCEL-ID
114H-28-018/05.00

ROSS RD

PARCEL-ID
114H-28-018/04.00

BURY AT 36" MIN

See Dwg #22

CALL BEFORE YOU DIG

MISSISSIPPI
DIAL 811 or
1-800-227-6477
www.call811.com

TWO FULL BUS. DAYS BEFORE YOU DIG

IT IS THE CONTRACTOR'S RESPONSIBILITY TO CONTACT UTILITY COMPANIES PRIOR TO ANY CONSTRUCTION AS THE LOCATION OF UTILITIES SHOWN ON THIS PLAN ARE APPROXIMATE AND POSSIBLY INCOMPLETE. THEREFORE CERTIFICATION TO THE LOCATION OF ALL UNDERGROUND UTILITIES IS WITHHELD.

ATTSE	
PROPOSED TELEPHONE FACILITIES ON RIGHT OF WAY OF MADISON COUNTY	
ROSS RD	
Exchange:	601859
Designer:	DARRIN PHILLIPS
Phone:	318-233-0497
Authorization:	14J0034IN
Dwg. <u>23</u> of <u>42</u>	



PARCEL-ID
114H-28-018/02.00

PARCEL-ID
114H-28-018/10.00

PARCEL-ID
114H-28-018/09.00

PARCEL-ID
114H-28-018/01.00

PARCEL-ID
114H-28-018/05.00

⑥ CABLE

43+18

173

ROSS RD

DIRT DWY

BURY AT 36" MIN

CALL BEFORE YOU DIG



MISSISSIPPI
DIAL 811 or
1-800-227-6477
www.call811.com
TWO FULL BUS. DAYS BEFORE YOU DIG
IT IS THE CONTRACTOR'S RESPONSIBILITY TO CONTACT
UTILITY COMPANIES PRIOR TO ANY CONSTRUCTION AS
THE LOCATION OF UTILITIES SHOWN ON THIS PLAN ARE
APPROXIMATE AND POSSIBLY INCOMPLETE. THEREFORE
CERTIFICATION TO THE LOCATION OF ALL UNDERGROUND
UTILITIES IS WITHHELD.

ATTSE

PROPOSED TELEPHONE FACILITIES
ON RIGHT OF WAY OF
MADISON COUNTY

ROSS RD

Exchange:

601859

Designer:

DARRIN PHILLIPS

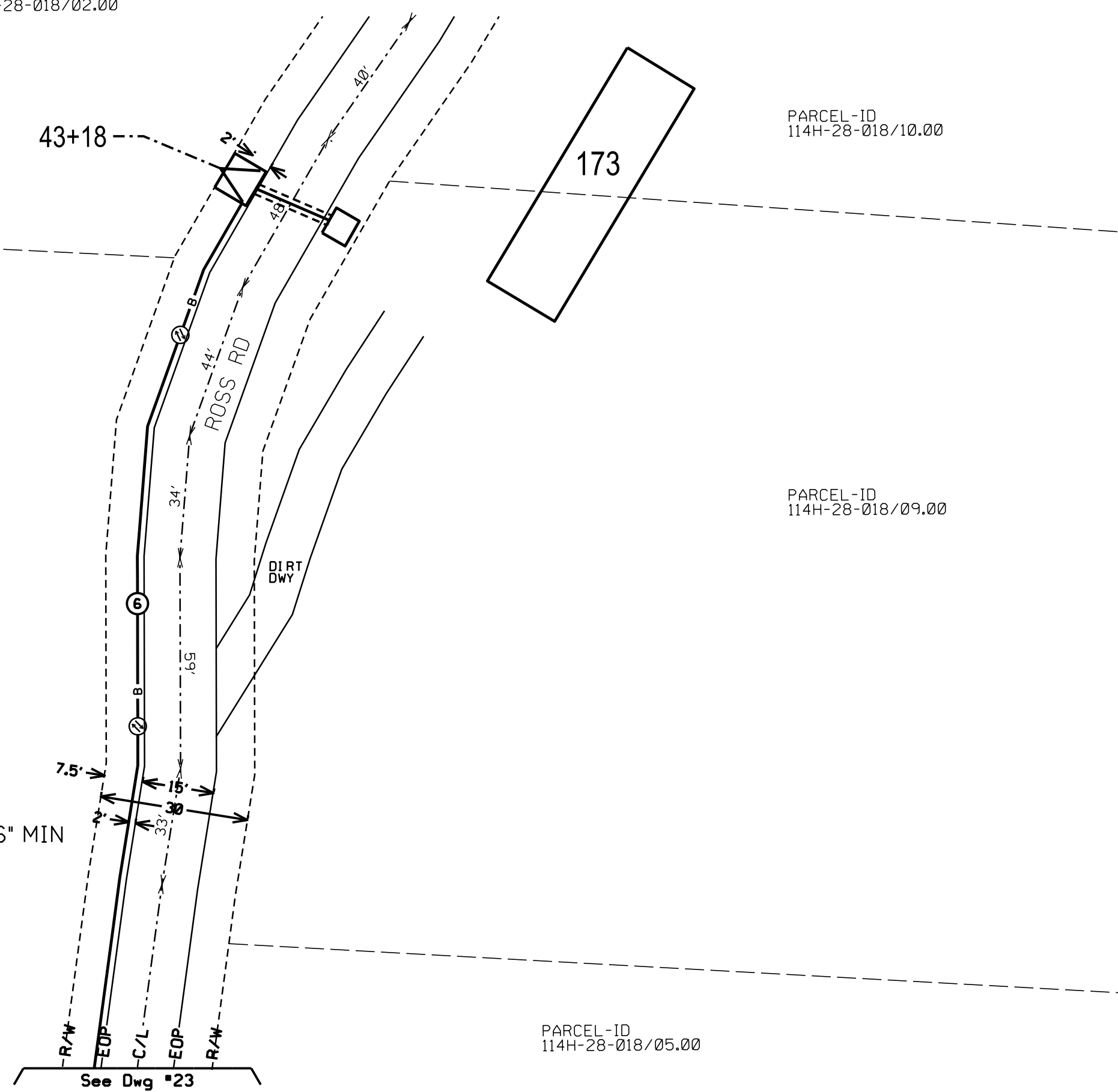
Phone:

318-233-0497

Authorization:

14J0034IN

Dwg. 24 of 42



103-A

103

CONC. DRIVEWAY TO:
103 ROCKY HILL RD &
103-A ROCKY HILL RD

PARCEL-ID
114D-20-003/02.00



See Dwg #26

CONC. DRIVEWAY

9+05

CONDUIT

⑦ CABLE

⑧ CABLE

1440

BURY AT 36" MIN

ROCKY HILL RD

PARCEL-ID
114D-20-004/01.00

See Dwg #3



ATTSE

PROPOSED TELEPHONE FACILITIES
ON RIGHT OF WAY OF
MADISON COUNTY

ROCKY HILL RD


Exchange:
601859

Designer:
DARRIN PHILLIPS

Phone:
318-233-0497

Authorization:
14J0034IN

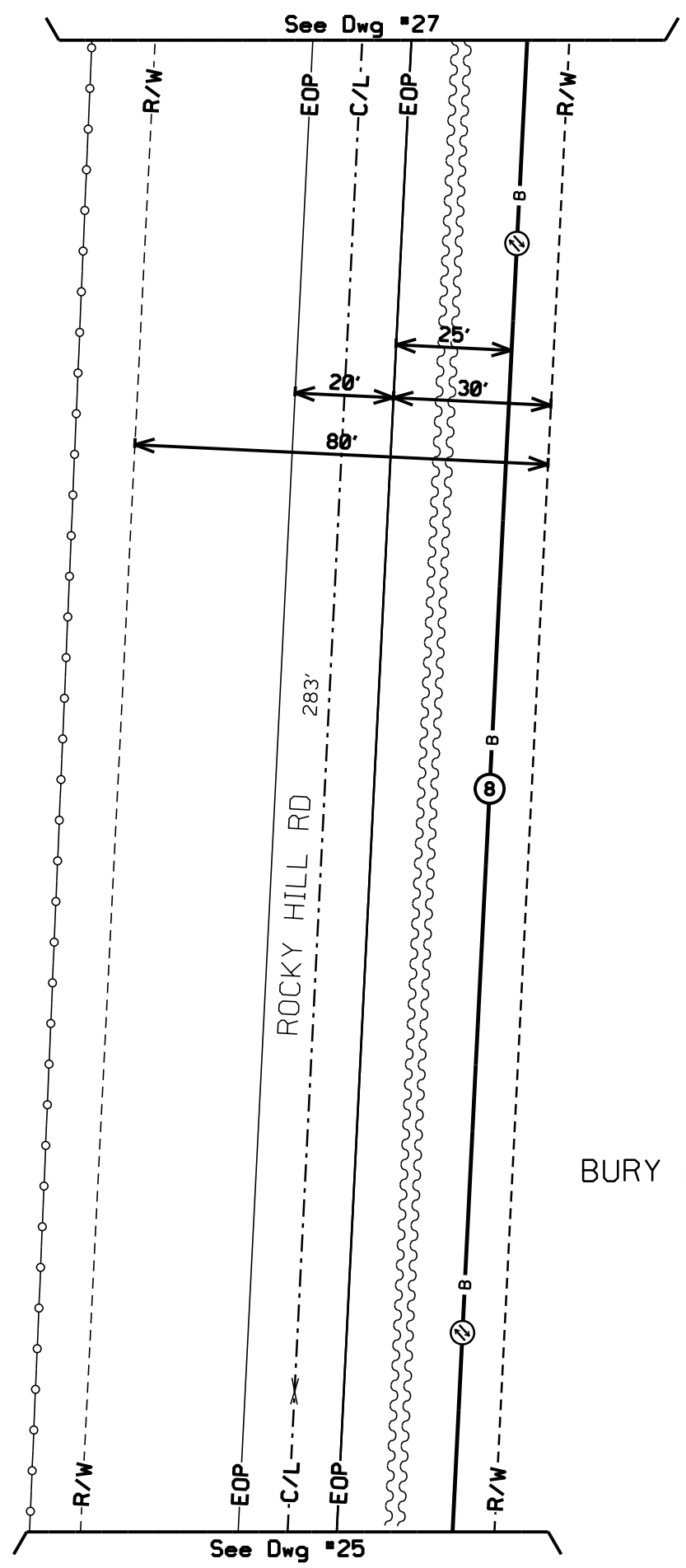
Dwg. 25 of 42



⑧ CABLE

PARCEL-ID
114D-20-003/02.00


PARCEL-ID
114D-20-004/01.00



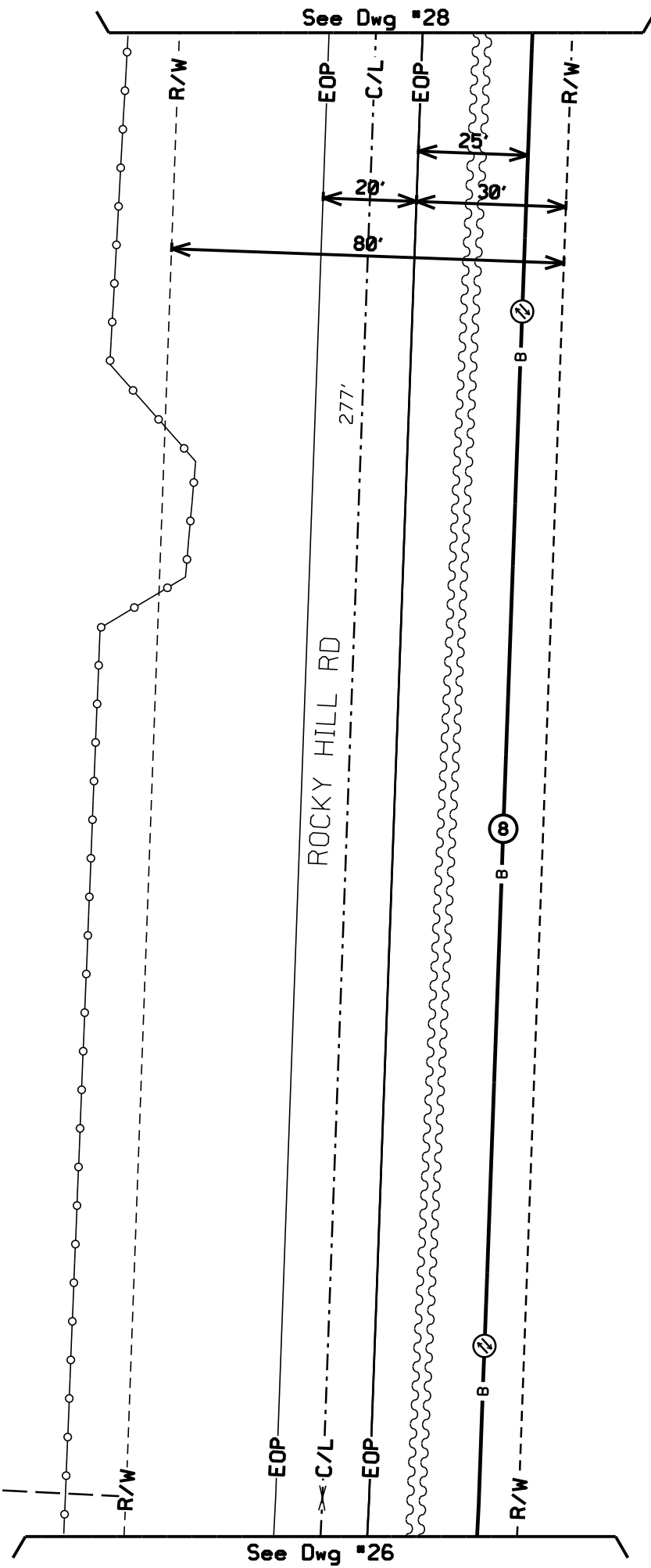
BURY AT 36" MIN



ATTSE	
PROPOSED TELEPHONE FACILITIES ON RIGHT OF WAY OF MADISON COUNTY	
ROCKY HILL RD	
Exchange:	601859
Designer:	DARRIN PHILLIPS
Phone:	318-233-0497
Authorization:	14J0034IN
Dwg. <u>26</u> of <u>42</u>	



⑧ CABLE



PARCEL-ID
114D-20-004/01.00

BURY AT 36" MIN

PARCEL-ID
114D-20-003/04.00



ATTSE

PROPOSED TELEPHONE FACILITIES
ON RIGHT OF WAY OF
MADISON COUNTY

ROCKY HILL RD

Exchange:

601859

Designer:

DARRIN PHILLIPS


Phone:

318-233-0497

Authorization:

14J0034IN

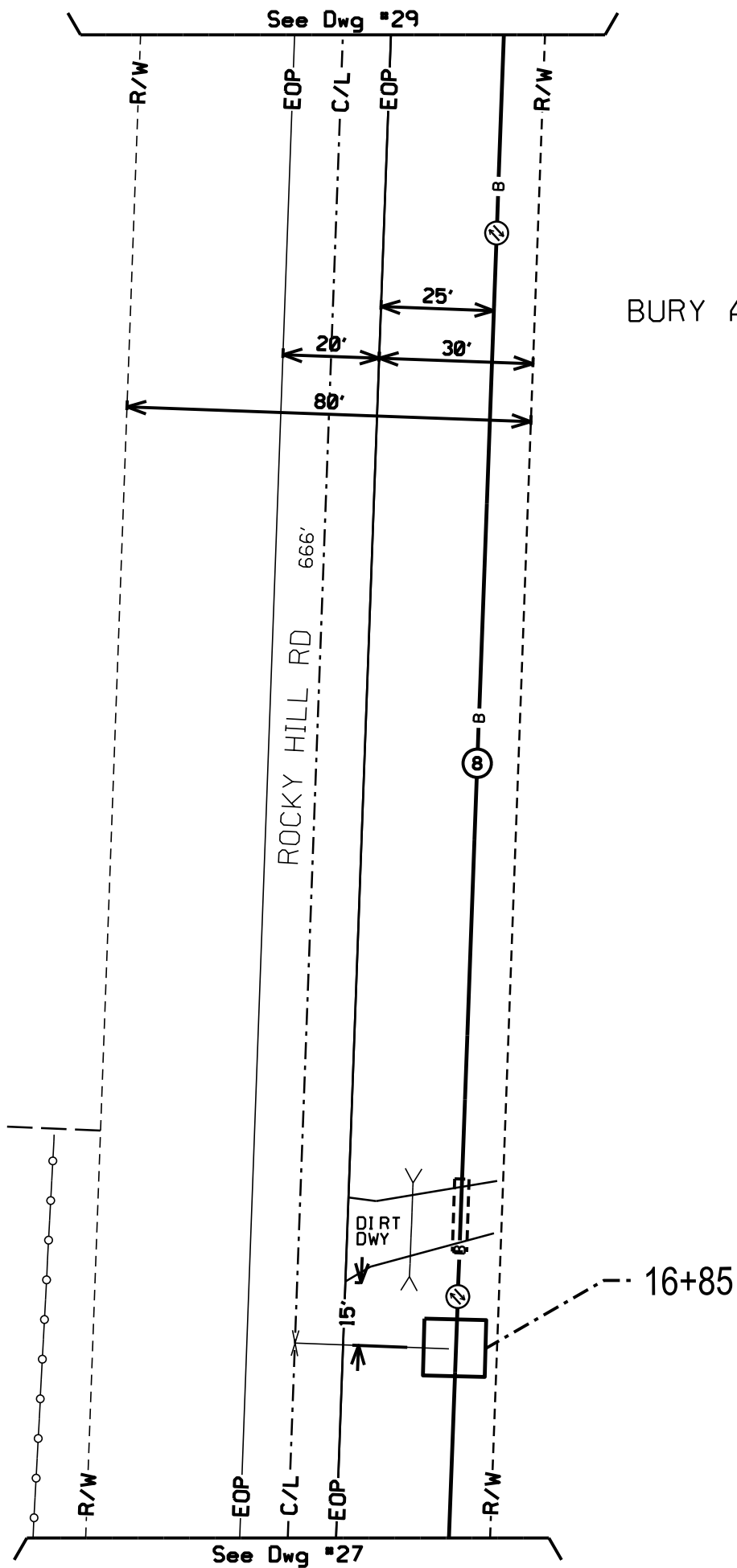
Dwg. 27 of 42



⑧ CABLE

PARCEL-ID
114D-20-003/01.00


PARCEL-ID
114D-20-003/04.00



BURY AT 36" MIN

PARCEL-ID
114D-20-004/01.00

CALL BEFORE YOU DIG



MISSISSIPPI
DIAL 811 or
1-800-227-6477
www.call811.com

TWO FULL BUS. DAYS BEFORE YOU DIG
IT IS THE CONTRACTOR'S RESPONSIBILITY TO CONTACT
UTILITY COMPANIES PRIOR TO ANY CONSTRUCTION AS
THE LOCATION OF UTILITIES SHOWN ON THIS PLAN ARE
APPROXIMATE AND POSSIBLY INCOMPLETE. THEREFORE
CERTIFICATION TO THE LOCATION OF ALL UNDERGROUND
UTILITIES IS WITHHELD.

ATTSE

PROPOSED TELEPHONE FACILITIES
ON RIGHT OF WAY OF
MADISON COUNTY

ROCKY HILL RD

Exchange:

601859

Designer:

DARRIN PHILLIPS


Phone:

318-233-0497

Authorization:

14J0034IN

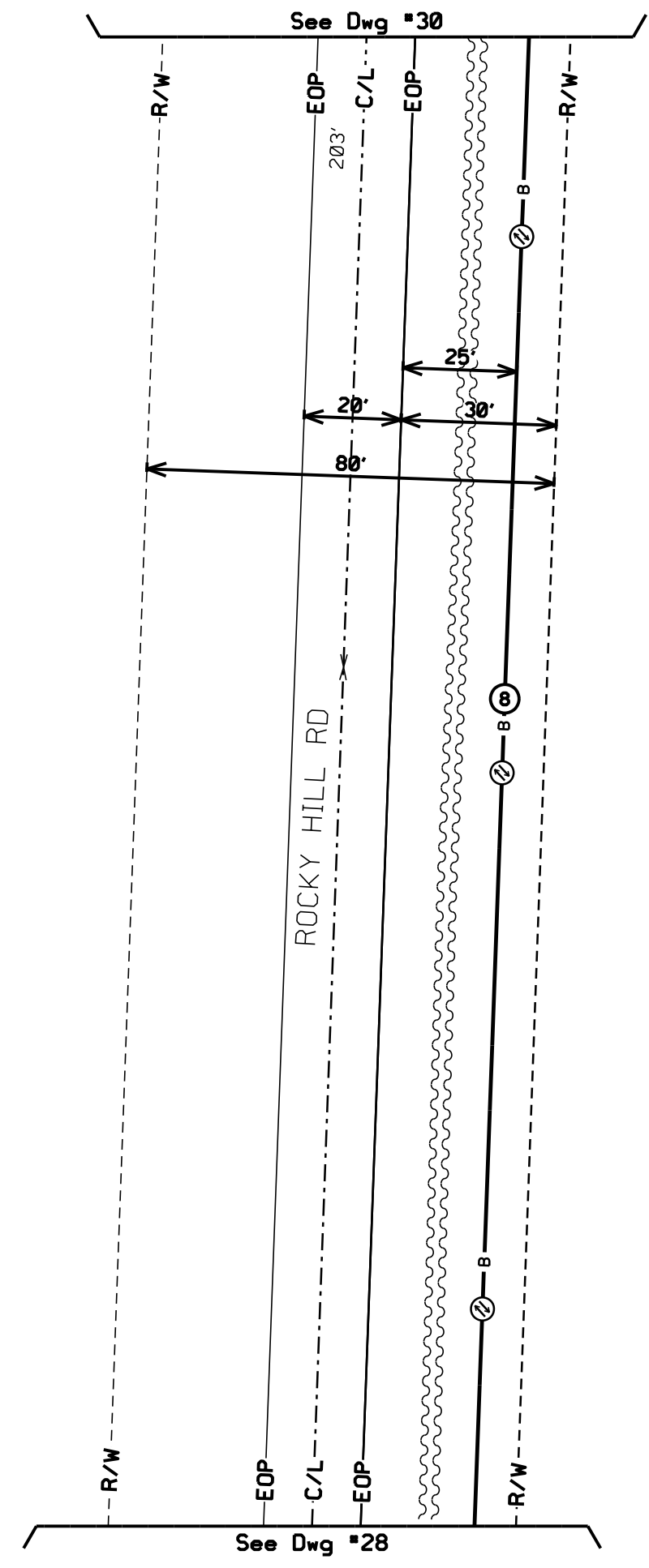
Dwg. 28 of 42



⑧ CABLE

PARCEL-ID
114D-20-003/01.00

PARCEL-ID
114D-20-004/01.00



BURY AT 36" MIN


CALL BEFORE YOU DIG

MISSISSIPPI
DIAL 811 or
1-800-227-6477
www.call811.com

TWO FULL BUS. DAYS BEFORE YOU DIG

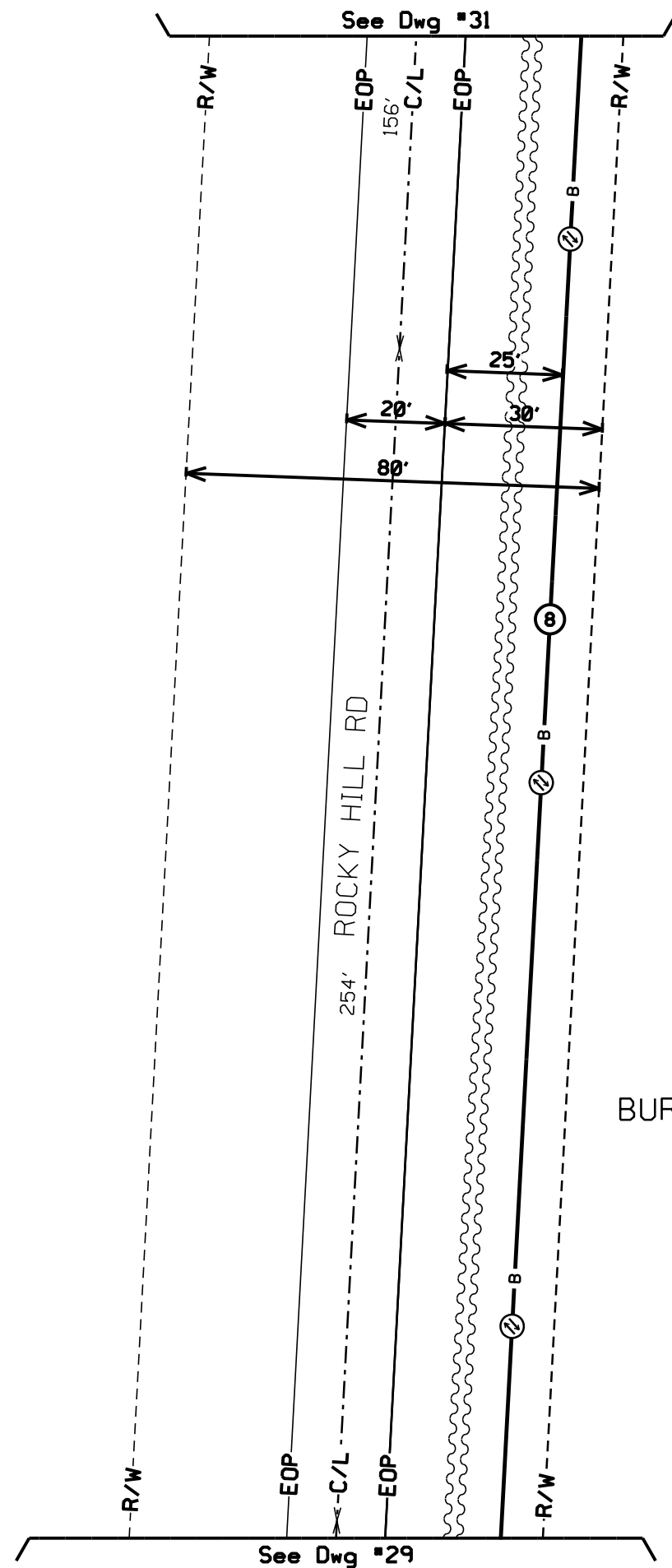
IT IS THE CONTRACTOR'S RESPONSIBILITY TO CONTACT UTILITY COMPANIES PRIOR TO ANY CONSTRUCTION AS THE LOCATION OF UTILITIES SHOWN ON THIS PLAN ARE APPROXIMATE AND POSSIBLY INCOMPLETE. THEREFORE CERTIFICATION TO THE LOCATION OF ALL UNDERGROUND UTILITIES IS WITHHELD.

ATTSE	
PROPOSED TELEPHONE FACILITIES ON RIGHT OF WAY OF MADISON COUNTY	
ROCKY HILL RD	
Exchange:	601859
Designer:	DARRIN PHILLIPS
Phone:	318-233-0497
Authorization:	14J0034IN
Dwg.	29 of 42



⑧ CABLE

PARCEL-ID
114D-20-003/01.00



PARCEL-ID
114D-20-004/01.00

BURY AT 36" MIN

CALL BEFORE YOU DIG

MISSISSIPPI
DIAL 811 or
1-800-227-6477
www.call811.com

TWO FULL BUS. DAYS BEFORE YOU DIG

IT IS THE CONTRACTOR'S RESPONSIBILITY TO CONTACT UTILITY COMPANIES PRIOR TO ANY CONSTRUCTION AS THE LOCATION OF UTILITIES SHOWN ON THIS PLAN ARE APPROXIMATE AND POSSIBLY INCOMPLETE. THEREFORE CERTIFICATION TO THE LOCATION OF ALL UNDERGROUND UTILITIES IS WITHHELD.

ATTSE

PROPOSED TELEPHONE FACILITIES
ON RIGHT OF WAY OF
MADISON COUNTY

ROCKY HILL RD

Exchange:
601859

Designer:
DARRIN PHILLIPS

Phone:
318-233-0497

Authorization:
14J0034IN

Dwg. 30 of 42

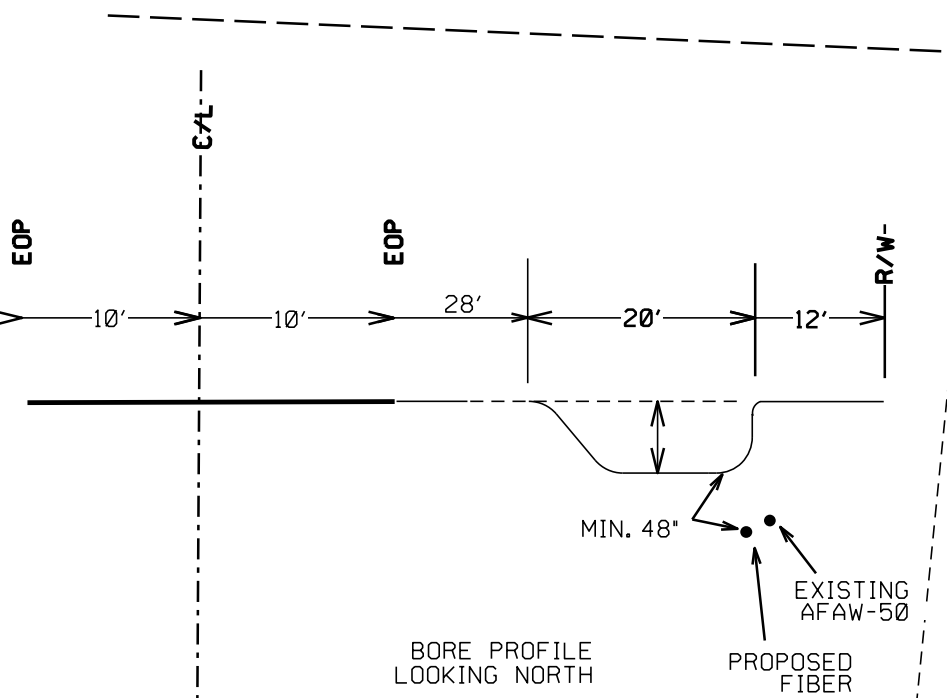
8 CABLE

9 CABLE



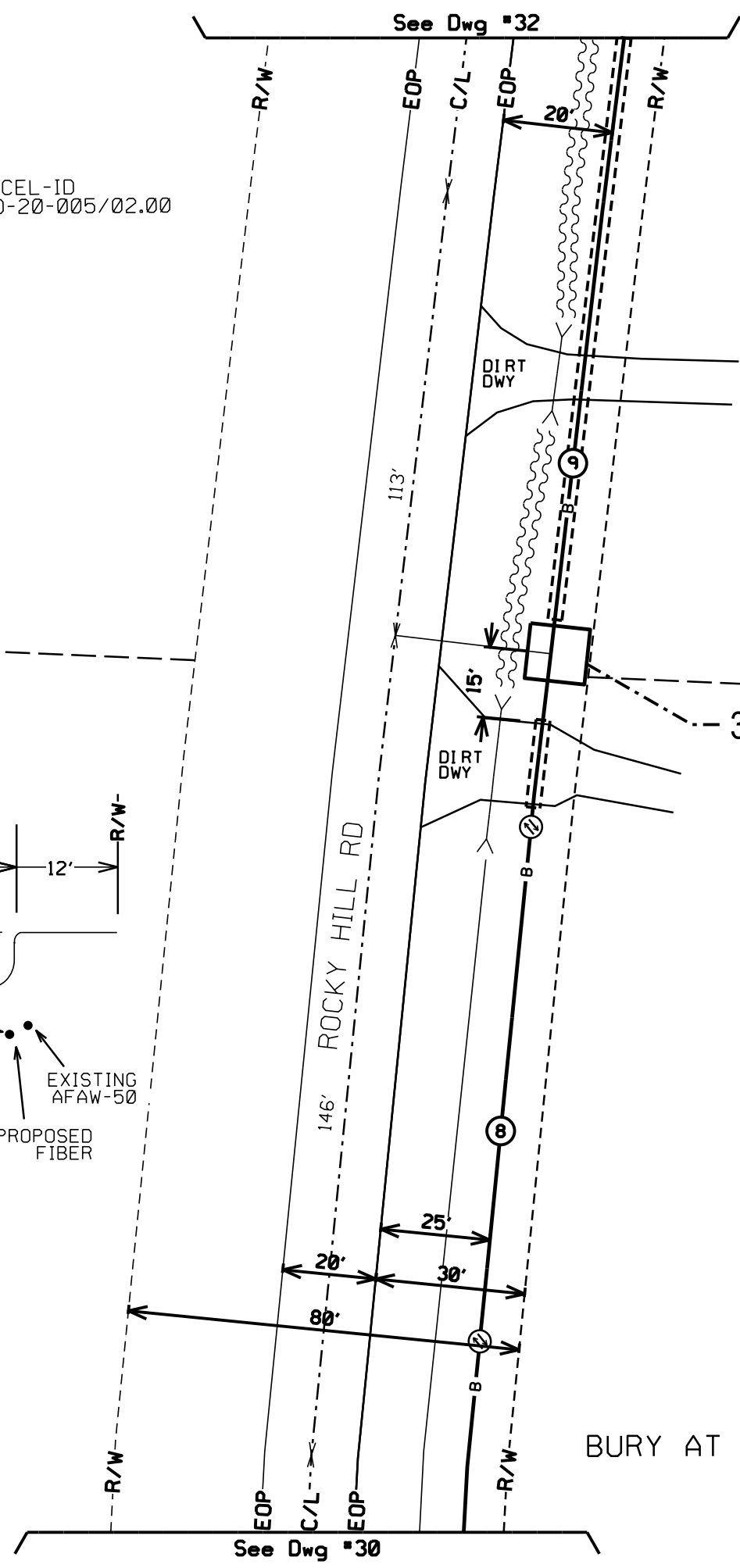
PARCEL-ID
114D-20-005/02.00

PARCEL-ID
114D-20-008/00.00

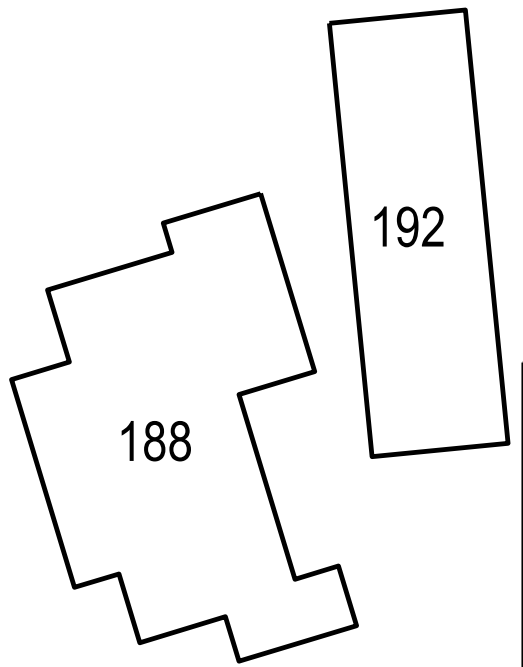


BORE PROFILE
LOOKING NORTH

PARCEL-ID
114D-20-003/01.00



BURY AT 36" MIN




CALL BEFORE YOU DIG

MISSISSIPPI
DIAL 811 or
1-800-227-6477
www.call811.com

TWO FULL BUS. DAYS BEFORE YOU DIG

IT IS THE CONTRACTOR'S RESPONSIBILITY TO CONTACT UTILITY COMPANIES PRIOR TO ANY CONSTRUCTION AS THE LOCATION OF UTILITIES SHOWN ON THIS PLAN ARE APPROXIMATE AND POSSIBLY INCOMPLETE. THEREFORE CERTIFICATION TO THE LOCATION OF ALL UNDERGROUND UTILITIES IS WITHHELD.

ATTSE	
PROPOSED TELEPHONE FACILITIES ON RIGHT OF WAY OF MADISON COUNTY	
ROCKY HILL RD	
Exchange:	601859
Designer:	DARRIN PHILLIPS
Phone:	318-233-0497
Authorization:	14J0034IN
Dwg.	31 of 42



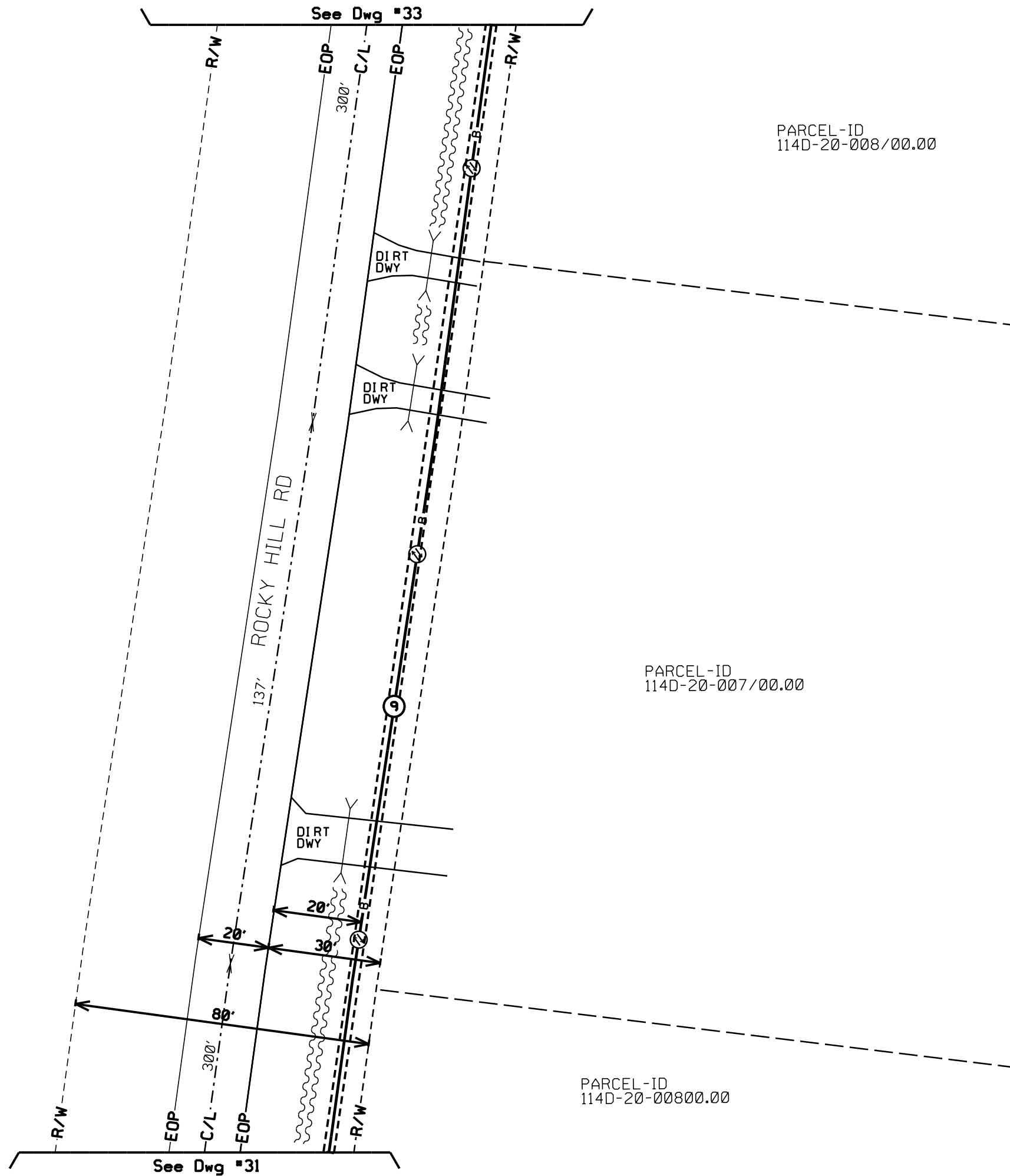
⑨ CABLE

PARCEL-ID
114D-20-005/02.00

PARCEL-ID
114D-20-008/00.00

PARCEL-ID
114D-20-007/00.00

PARCEL-ID
114D-20-00800.00



CALL BEFORE YOU DIG

MISSISSIPPI
DIAL 811 or
1-800-227-6477
www.call811.com

TWO FULL BUS. DAYS BEFORE YOU DIG

IT IS THE CONTRACTOR'S RESPONSIBILITY TO CONTACT UTILITY COMPANIES PRIOR TO ANY CONSTRUCTION AS THE LOCATION OF UTILITIES SHOWN ON THIS PLAN ARE APPROXIMATE AND POSSIBLY INCOMPLETE. THEREFORE CERTIFICATION TO THE LOCATION OF ALL UNDERGROUND UTILITIES IS WITHHELD.

ATTSE

PROPOSED TELEPHONE FACILITIES
ON RIGHT OF WAY OF
MADISON COUNTY

ROCKY HILL RD

Exchange:
601859

Designer:
DARRIN PHILLIPS

Phone:
318-233-0497

Authorization:
14J0034IN

Dwg. 32 of 42

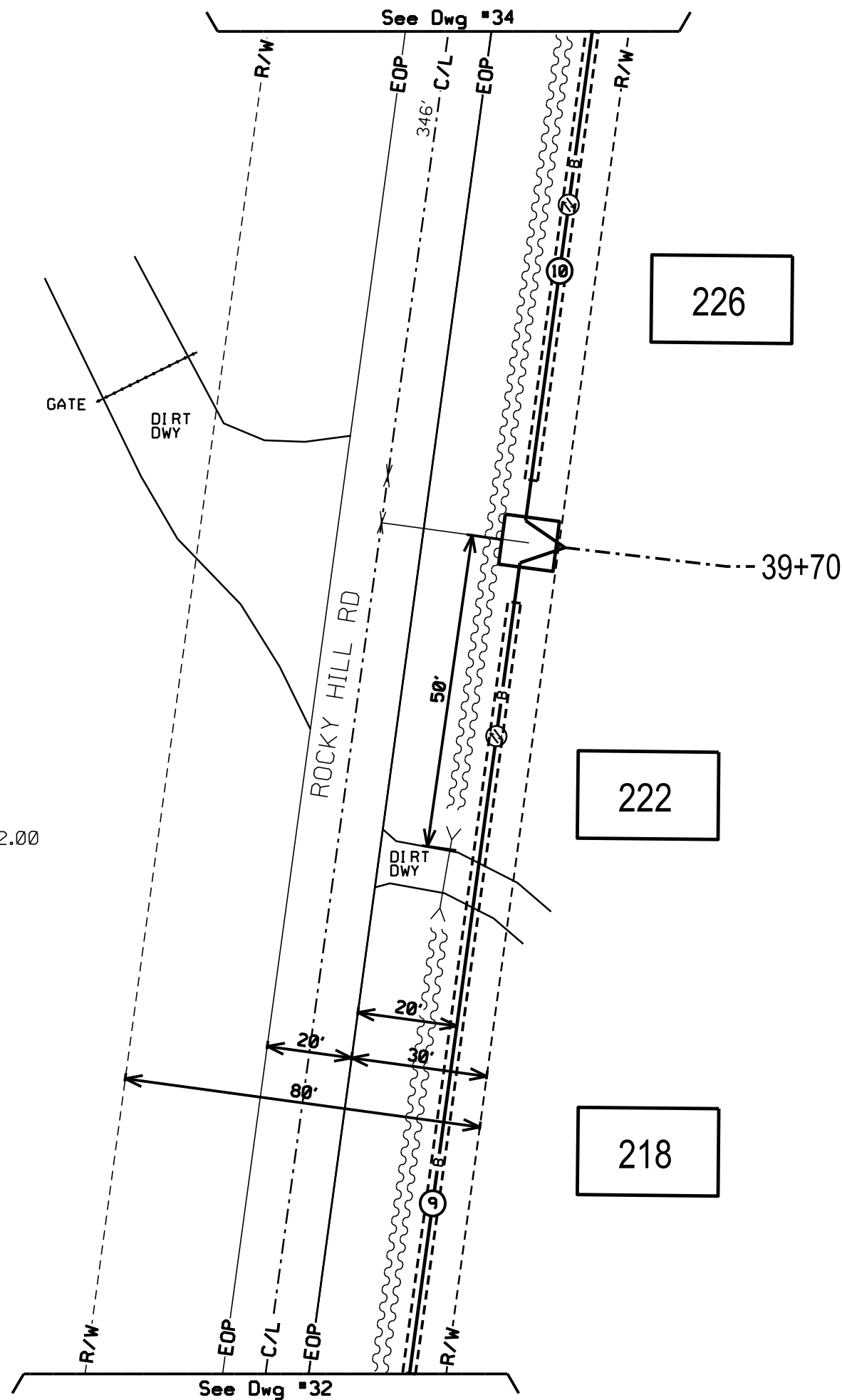
9 CABLE

10 CABLE



PARCEL-ID
114D-20-005/02.00

PARCEL-ID
114D-20-008/00.00



CALL BEFORE YOU DIG

MISSISSIPPI
DIAL 811 or
1-800-227-6477
www.call811.com

TWO FULL BUS. DAYS BEFORE YOU DIG

IT IS THE CONTRACTOR'S RESPONSIBILITY TO CONTACT UTILITY COMPANIES PRIOR TO ANY CONSTRUCTION AS THE LOCATION OF UTILITIES SHOWN ON THIS PLAN ARE APPROXIMATE AND POSSIBLY INCOMPLETE. THEREFORE, CERTIFICATION TO THE LOCATION OF ALL UNDERGROUND UTILITIES IS WITHHELD.

ATTSE

PROPOSED TELEPHONE FACILITIES
ON RIGHT OF WAY OF
MADISON COUNTY

ROCKY HILL RD

Exchange:

601859

Designer:

DARRIN PHILLIPS

Phone:

318-233-0497

Authorization:

14J0034IN

Dwg. 33 of 42

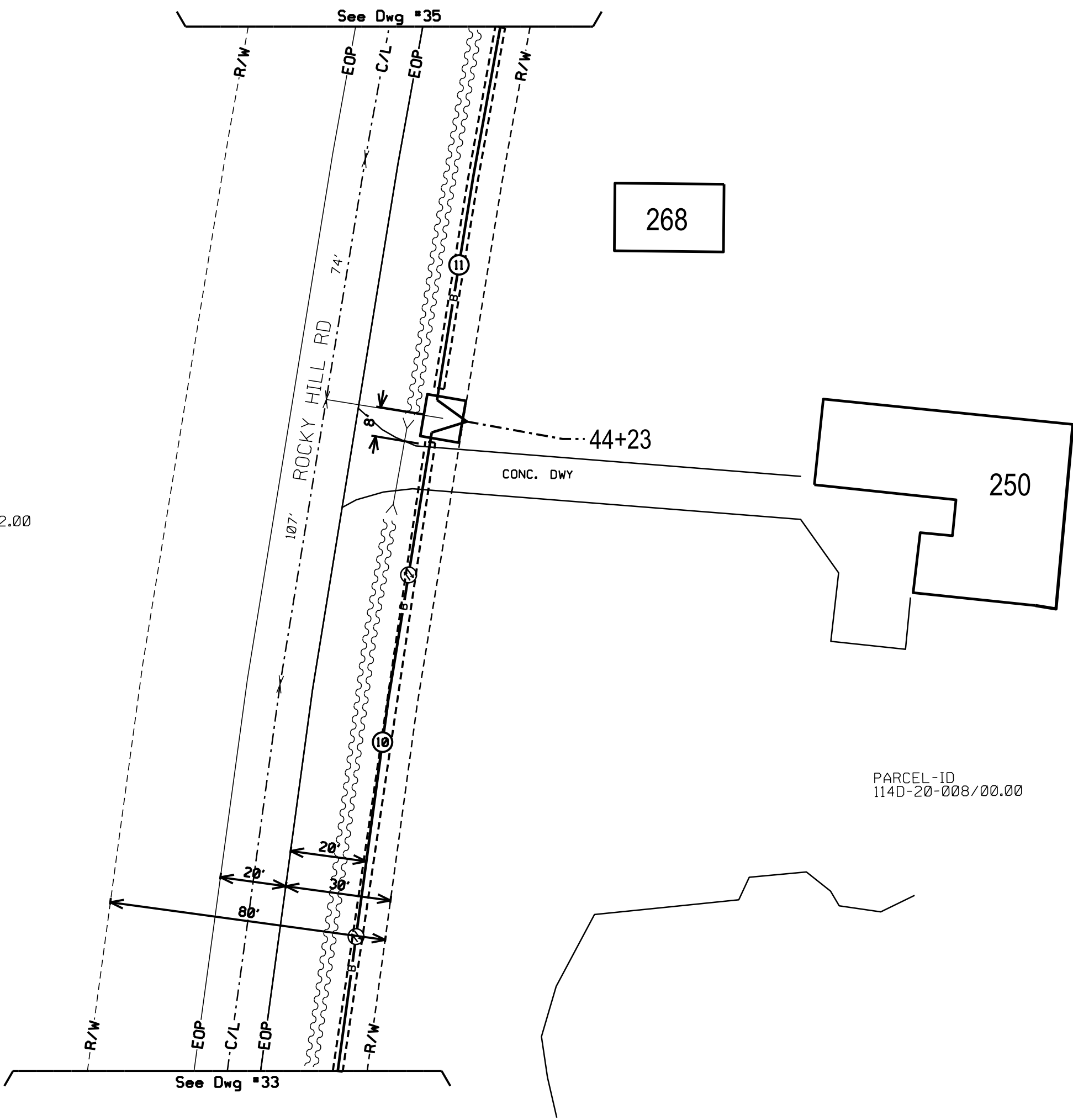
⑩ CABLE

⑪ CABLE



PARCEL-ID
114D-20-005/02.00

PARCEL-ID
114D-20-008/00.00



CALL BEFORE YOU DIG

MISSISSIPPI
DIAL 811 or
1-800-227-6477
www.call811.com

TWO FULL BUS. DAYS BEFORE YOU DIG
IT IS THE CONTRACTOR'S RESPONSIBILITY TO CONTACT
UTILITY COMPANIES PRIOR TO ANY CONSTRUCTION AS
THE LOCATION OF UTILITIES SHOWN ON THIS PLAN ARE
APPROXIMATE AND POSSIBLY INCOMPLETE. THEREFORE
CERTIFICATION TO THE LOCATION OF ALL UNDERGROUND
UTILITIES IS WITHHELD.

ATTSE	
PROPOSED TELEPHONE FACILITIES ON RIGHT OF WAY OF MADISON COUNTY	
ROCKY HILL RD	
Exchange:	601859
Designer:	DARRIN PHILLIPS
Phone:	318-233-0497
Authorization:	14J0034IN
Dwg. <u>34</u> of <u>42</u>	

11 CABLE

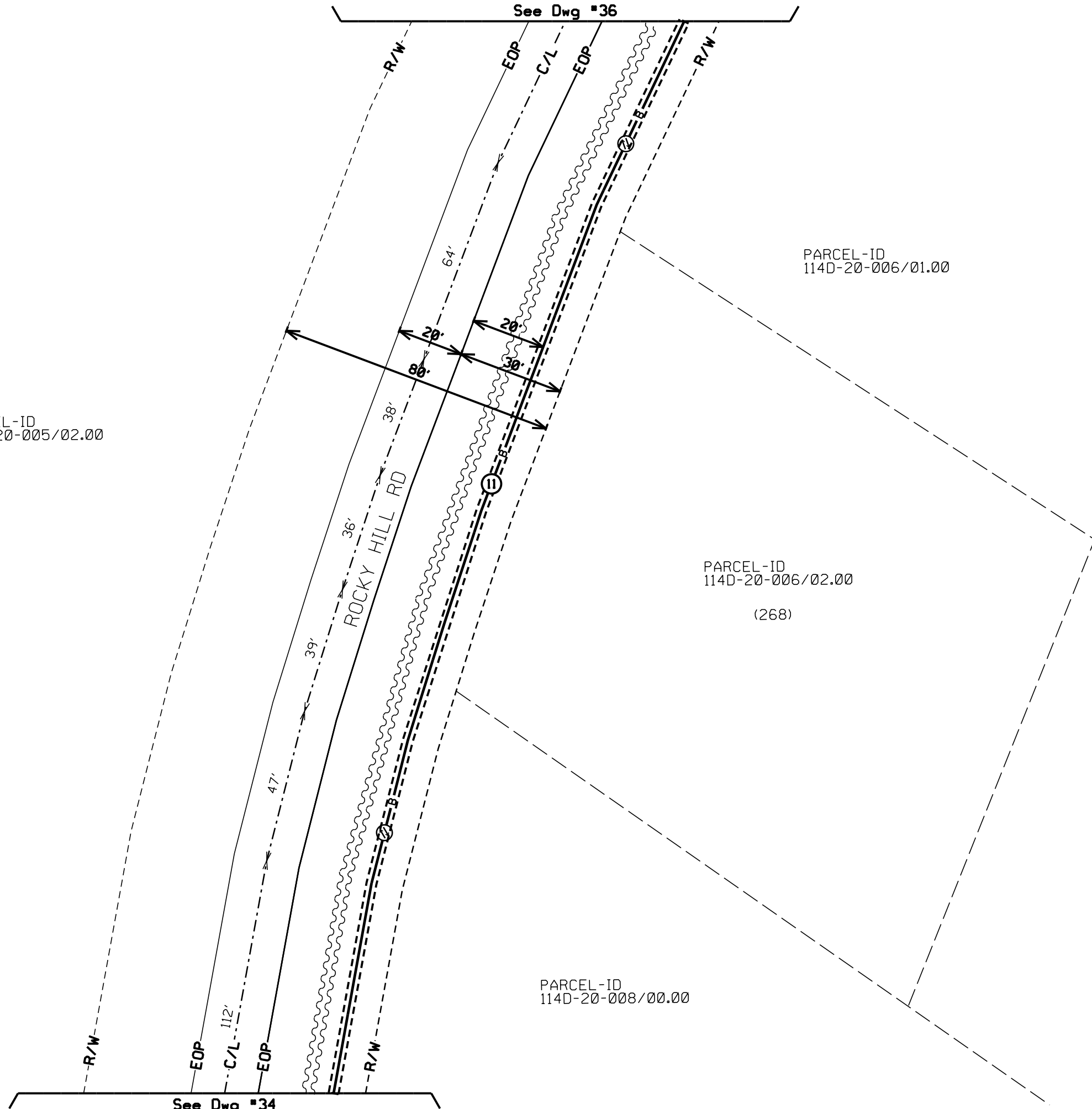


PARCEL-ID
114D-20-005/02.00

PARCEL-ID
114D-20-006/01.00

PARCEL-ID
114D-20-006/02.00
(268)

PARCEL-ID
114D-20-008/00.00



CALL BEFORE YOU DIG



MISSISSIPPI
DIAL 811 or
1-800-227-6477
www.call811.com

TWO FULL BUS. DAYS BEFORE YOU DIG
IT IS THE CONTRACTOR'S RESPONSIBILITY TO CONTACT
UTILITY COMPANIES PRIOR TO ANY CONSTRUCTION AS
THE LOCATION OF UTILITIES SHOWN ON THIS PLAN ARE
APPROXIMATE AND POSSIBLY INCOMPLETE. THEREFORE
CERTIFICATION TO THE LOCATION OF ALL UNDERGROUND
UTILITIES IS WITHHELD.

ATTSE

PROPOSED TELEPHONE FACILITIES
ON RIGHT OF WAY OF
MADISON COUNTY

ROCKY HILL RD

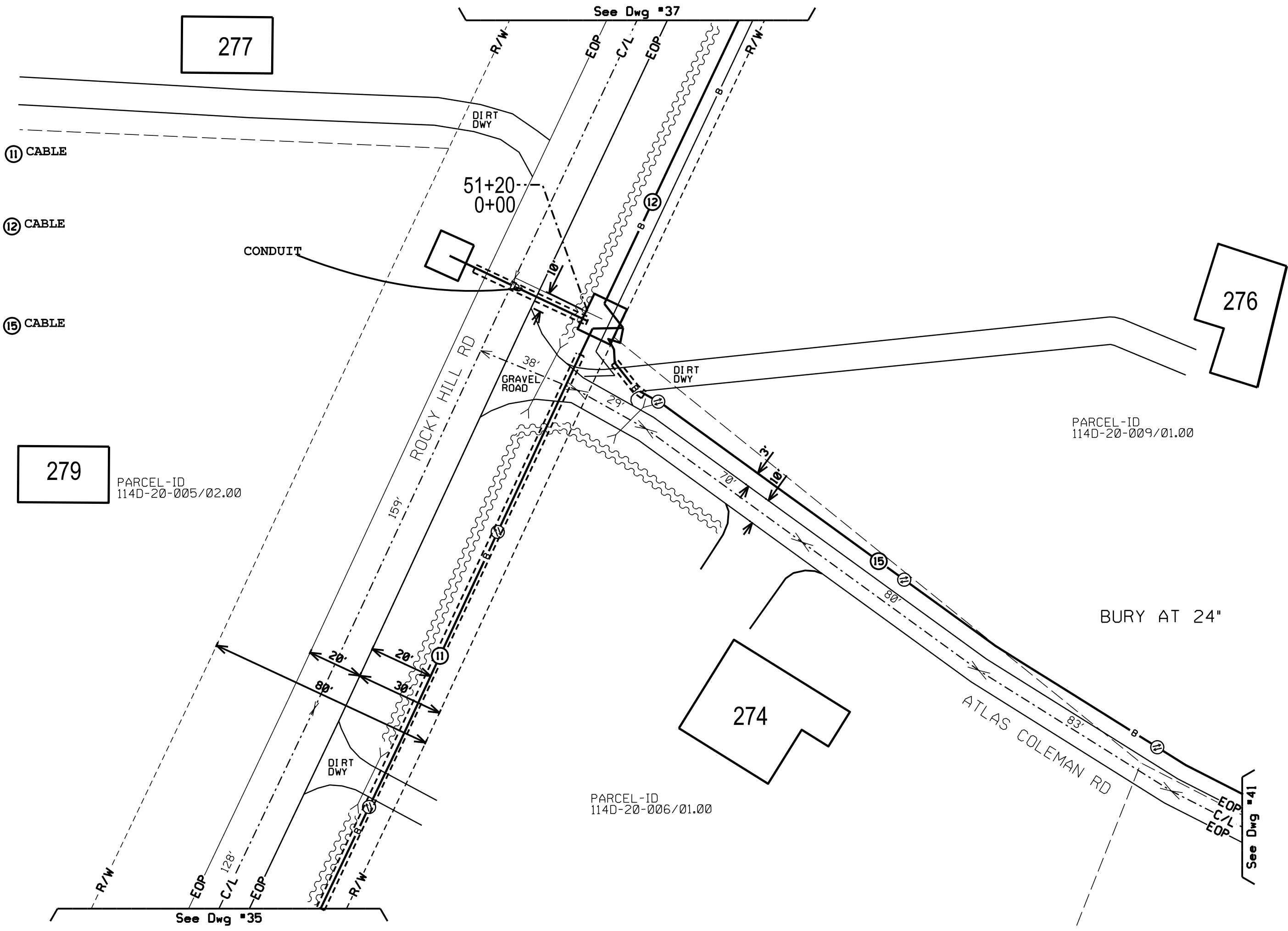

Exchange:
601859

Designer:
DARRIN PHILLIPS

Phone:
318-233-0497

Authorization:
14J0034IN

Dwg. 35 of 42



CALL BEFORE YOU DIG



MISSISSIPPI
DIAL 811 or
1-800-227-6477
www.call811.com

TWO FULL BUS. DAYS BEFORE YOU DIG
IT IS THE CONTRACTOR'S RESPONSIBILITY TO CONTACT
UTILITY COMPANIES PRIOR TO ANY CONSTRUCTION AS
THE LOCATION OF UTILITIES SHOWN ON THIS PLAN ARE
APPROXIMATE AND POSSIBLY INCOMPLETE. THEREFORE
CERTIFICATION TO THE LOCATION OF ALL UNDERGROUND
UTILITIES IS WITHHELD.

ATTSE	
PROPOSED TELEPHONE FACILITIES ON RIGHT OF WAY OF MADISON COUNTY	
ROCKY HILL RD ATLAS COLEMAN RD	
Exchange:	601859
Designer:	DARRIN PHILLIPS
Phone:	318-233-0497
Authorization:	14J0034IN
Dwg. <u>36</u> of <u>42</u>	



PARCEL-ID
114D-20-011/00.00

PARCEL-ID
114D-20-005/05.00

⑫ CABLE

⑬ CABLE

55+45

See Dwg #38

PARCEL-ID
114D-20-005/01.00

PARCEL-ID
114D-20-010/00.00

PARCEL-ID
114D-20-009/00.00

PARCEL-ID
114D-20-009/01.00

See Dwg #36

CALL BEFORE YOU DIG

MISSISSIPPI
DIAL 811 or
1-800-227-6477
www.call811.com

TWO FULL BUS. DAYS BEFORE YOU DIG

IT IS THE CONTRACTOR'S RESPONSIBILITY TO CONTACT UTILITY COMPANIES PRIOR TO ANY CONSTRUCTION AS THE LOCATION OF UTILITIES SHOWN ON THIS PLAN ARE APPROXIMATE AND POSSIBLY INCOMPLETE. THEREFORE CERTIFICATION TO THE LOCATION OF ALL UNDERGROUND UTILITIES IS WITHHELD.

ATTSE

PROPOSED TELEPHONE FACILITIES
ON RIGHT OF WAY OF
MADISON COUNTY

ROCKY HILL RD

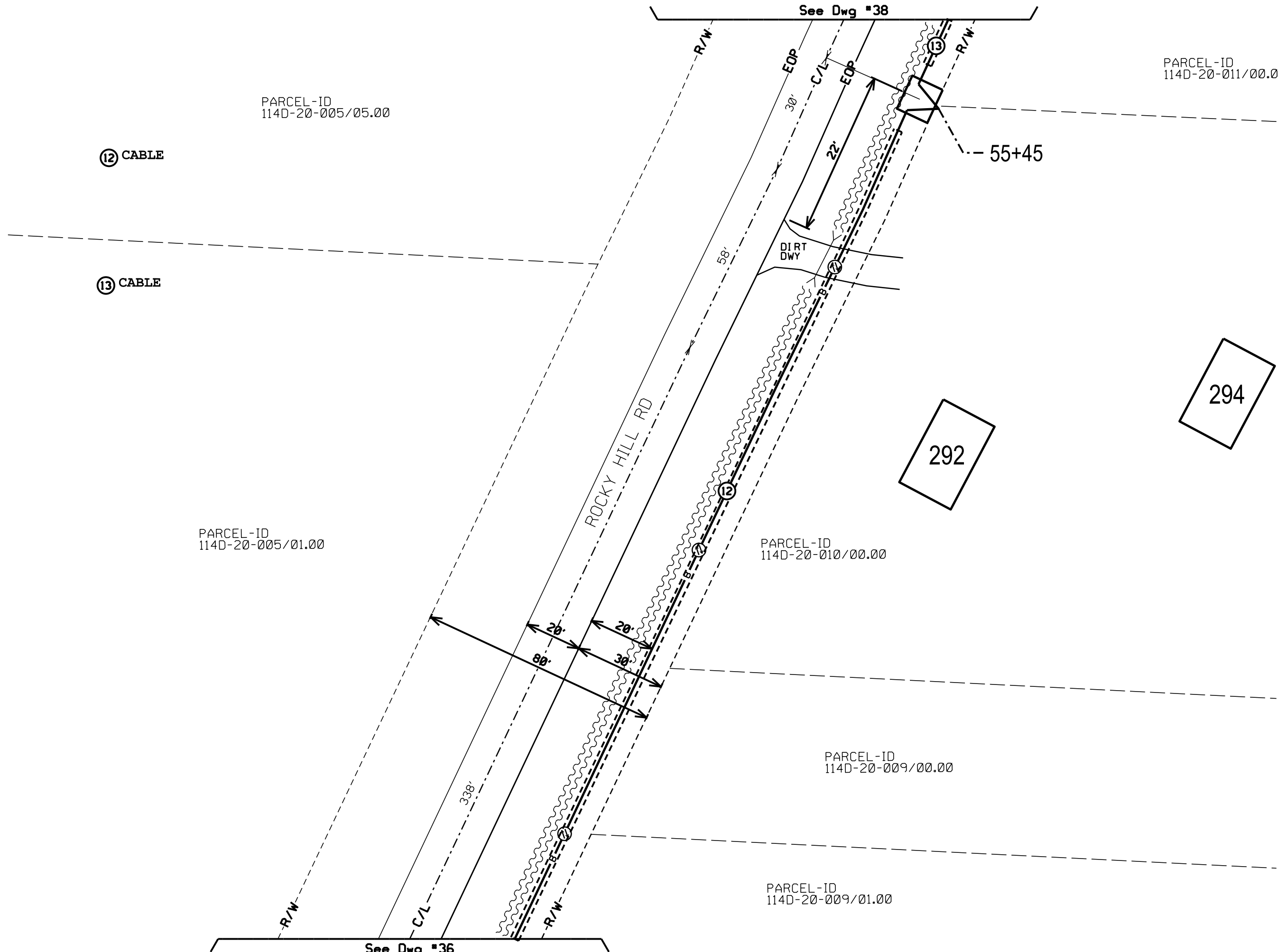
Exchange:
601859

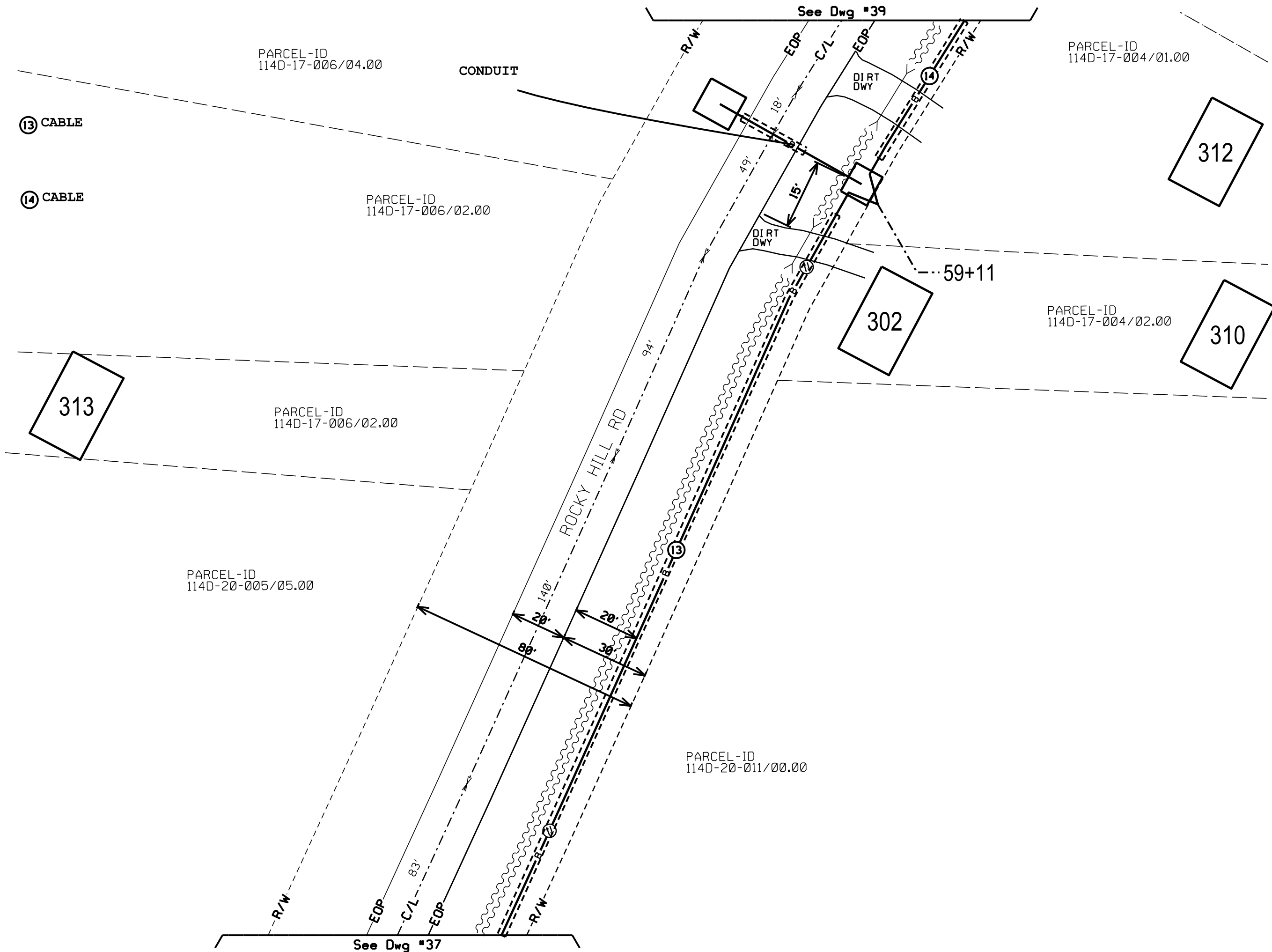
Designer:
DARRIN PHILLIPS

Phone:
318-233-0497

Authorization:
14J0034IN

Dwg. 37 of 42





CALL BEFORE YOU DIG

MISSISSIPPI
DIAL 811 or
1-800-227-6477
www.call811.com

TWO FULL BUS. DAYS BEFORE YOU DIG

IT IS THE CONTRACTOR'S RESPONSIBILITY TO CONTACT UTILITY COMPANIES PRIOR TO ANY CONSTRUCTION AS THE LOCATION OF UTILITIES SHOWN ON THIS PLAN ARE APPROXIMATE AND POSSIBLY INCOMPLETE. THEREFORE, CERTIFICATION TO THE LOCATION OF ALL UNDERGROUND UTILITIES IS WITHHELD.

ATTSE	
PROPOSED TELEPHONE FACILITIES ON RIGHT OF WAY OF MADISON COUNTY	
ROCKY HILL RD	
Exchange:	601859
Designer:	DARRIN PHILLIPS
Phone:	318-233-0497
Authorization:	14J0034IN
Dwg. <u>38</u> of <u>42</u>	

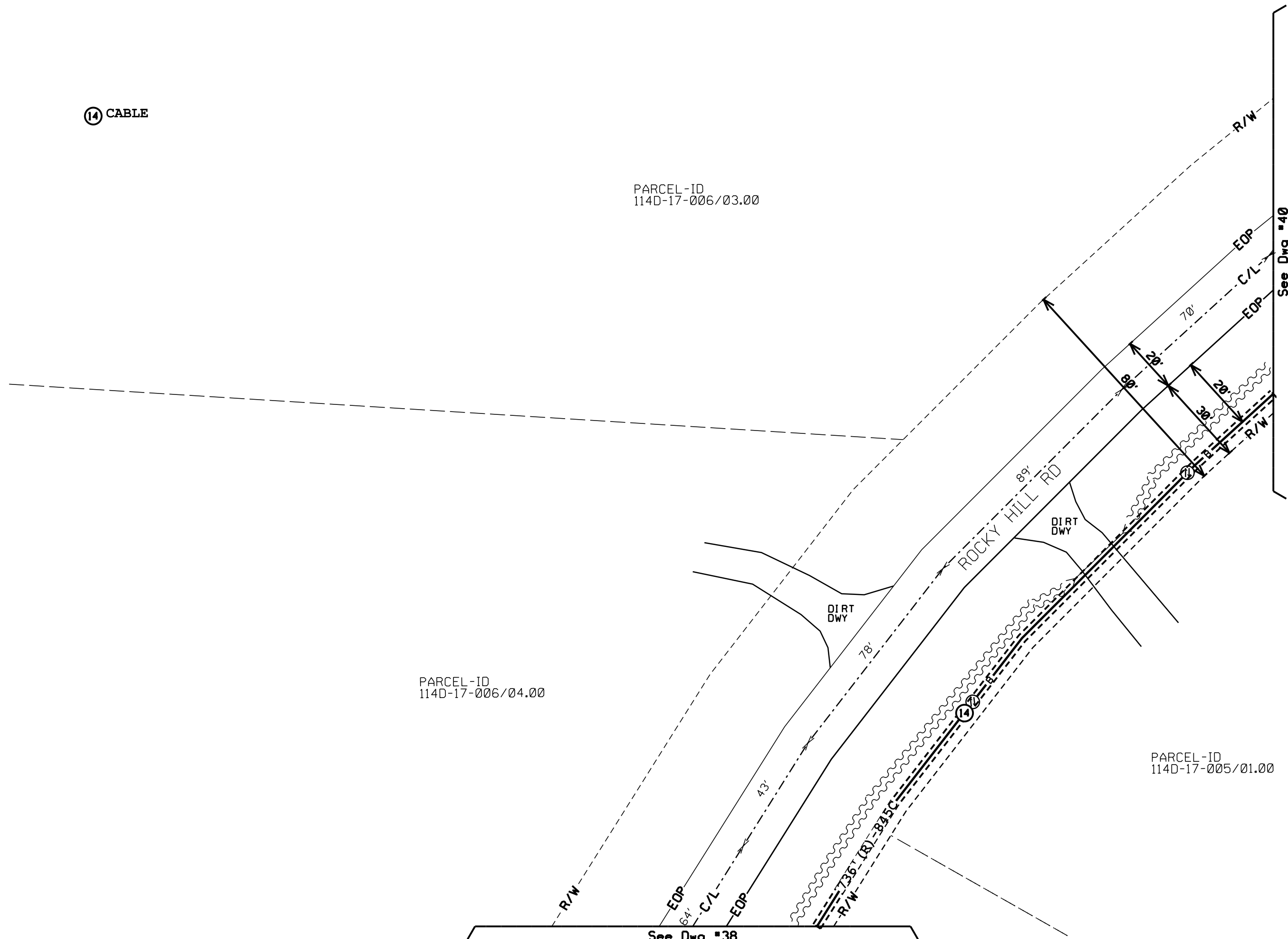


⑭ CABLE

PARCEL-ID
114D-17-006/03.00

PARCEL-ID
114D-17-006/04.00

PARCEL-ID
114D-17-005/01.00



CALL BEFORE YOU DIG



MISSISSIPPI
DIAL 811 or
1-800-227-6477
www.call811.com

TWO FULL BUS. DAYS BEFORE YOU DIG
IT IS THE CONTRACTOR'S RESPONSIBILITY TO CONTACT
UTILITY COMPANIES PRIOR TO ANY CONSTRUCTION AS
THE LOCATION OF UTILITIES SHOWN ON THIS PLAN ARE
APPROXIMATE AND POSSIBLY INCOMPLETE. THEREFORE
CERTIFICATION TO THE LOCATION OF ALL UNDERGROUND
UTILITIES IS WITHHELD.

ATTSE

PROPOSED TELEPHONE FACILITIES
ON RIGHT OF WAY OF
MADISON COUNTY

ROCKY HILL RD

Exchange:

601859

Designer:

DARRIN PHILLIPS

Phone:


318-233-0497

Authorization:

14J0034IN

Dwg. 39 of 42

See Dwg #38



14 CABLE

PARCEL-ID
114D-17-006/03.00

PARCEL-ID
114D-17-005/03.00

336

ROCKY HILL RD

65+47

326

316

PARCEL-ID
114D-17-005/01.00

318



ATTSE

PROPOSED TELEPHONE FACILITIES
ON RIGHT OF WAY OF
MADISON COUNTY

ROCKY HILL RD

Exchange:

601859

Designer:

DARRIN PHILLIPS

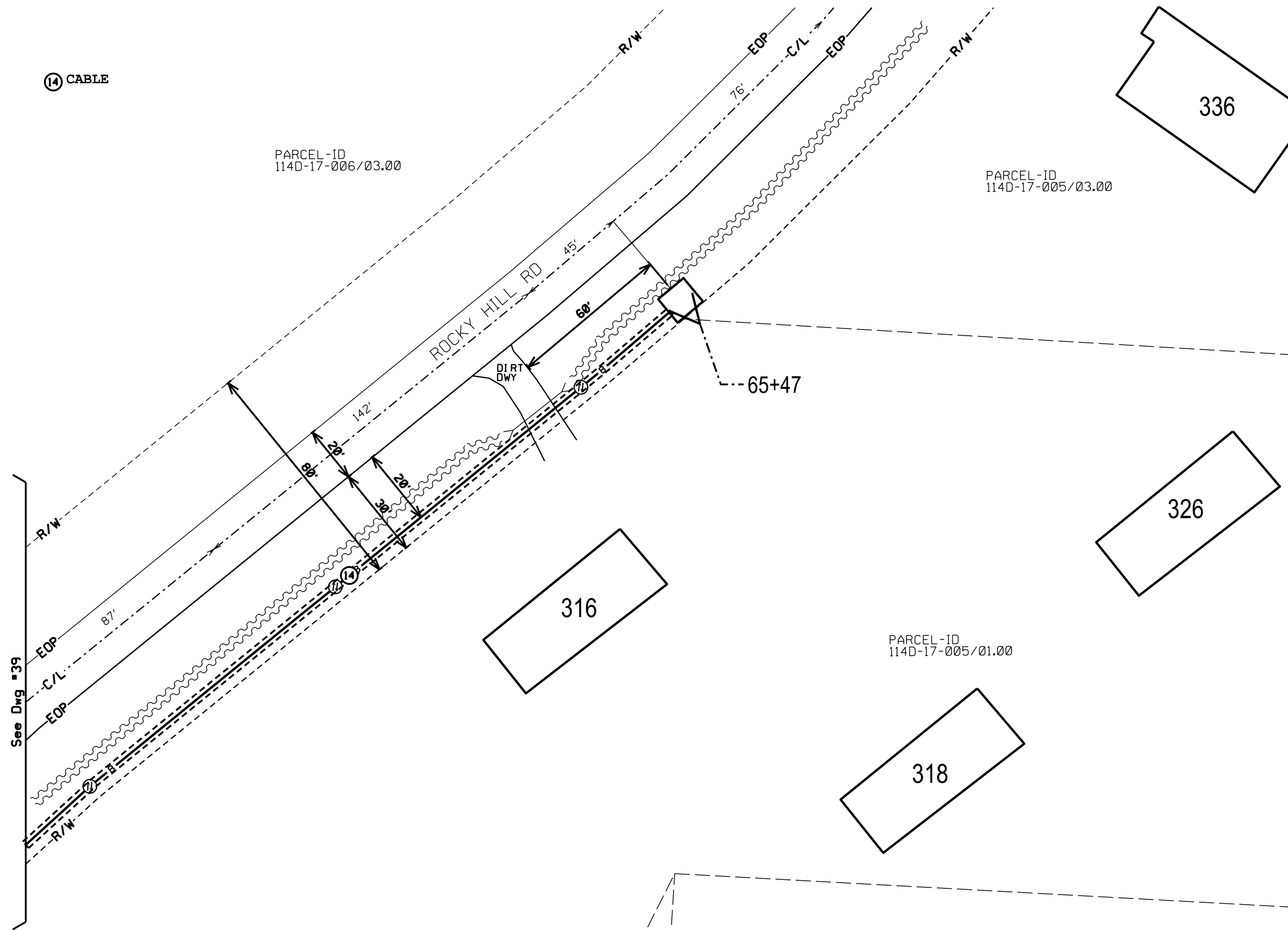
Phone:

318-233-0497

Authorization:

14J0034IN

Dwg. 40 of 42





⑮ CABLE

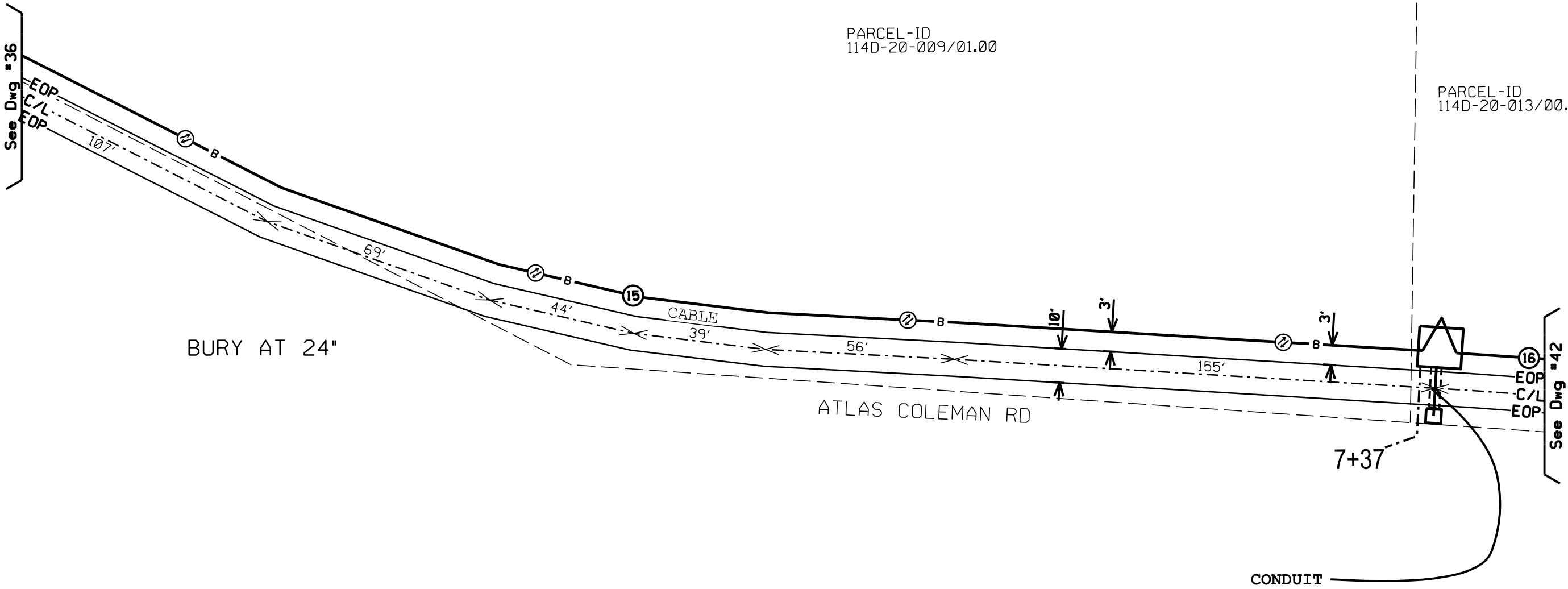
⑯ CABLE

134

PARCEL-ID
114D-20-009/01.00

PARCEL-ID
114D-20-013/00.00

See Dwg #36



BURY AT 24"

ATLAS COLEMAN RD

CONDUIT

7+37

See Dwg #42

125

PARCEL-ID
114D-20-008/00.00

CALL BEFORE YOU DIG

MISSISSIPPI
DIAL 811 or
1-800-227-6477
www.call811.com

TWO FULL BUS. DAYS BEFORE YOU DIG

IT IS THE CONTRACTOR'S RESPONSIBILITY TO CONTACT UTILITY COMPANIES PRIOR TO ANY CONSTRUCTION AS THE LOCATION OF UTILITIES SHOWN ON THIS PLAN ARE APPROXIMATE AND POSSIBLY INCOMPLETE. THEREFORE CERTIFICATION TO THE LOCATION OF ALL UNDERGROUND UTILITIES IS WITHHELD.

ATTSE	
PROPOSED TELEPHONE FACILITIES ON RIGHT OF WAY OF MADISON COUNTY	
ATLAS COLEMAN RD	
Exchange:	601859
Designer:	DARRIN PHILLIPS
Phone:	318-233-0497
Authorization:	14J0034IN
Dwg. <u>41</u> of <u>42</u>	



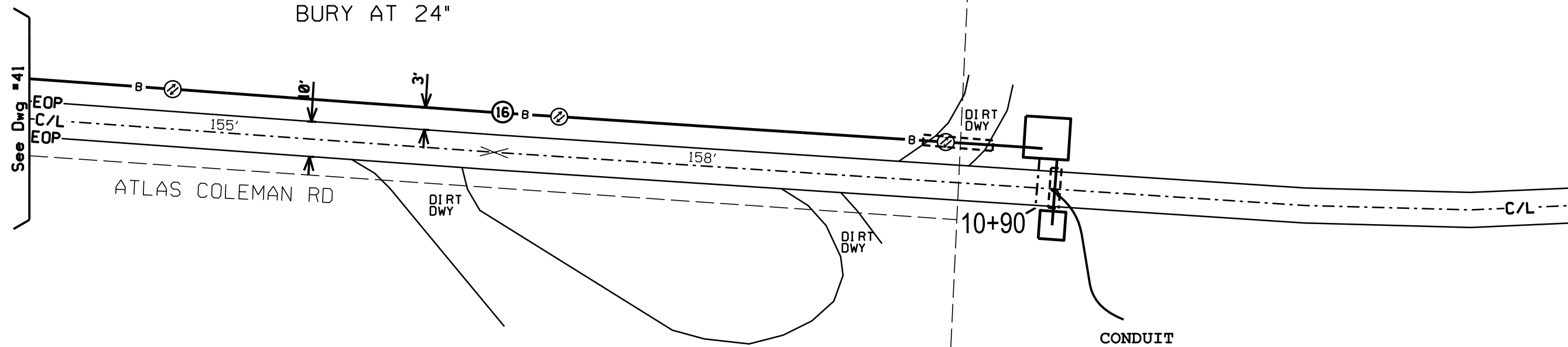
⑩ CABLE

138

186

PARCEL-ID
114D-20-013/00.00

BURY AT 24"



PARCEL-ID
114D-20-008/00.00

143

CALL BEFORE YOU DIG



MISSISSIPPI
DIAL 811 or
1-800-227-6477
www.call811.com

TWO FULL BUS, DAYS BEFORE YOU DIG.

IT IS THE CONTRACTOR'S RESPONSIBILITY TO CONTACT UTILITY COMPANIES PRIOR TO ANY CONSTRUCTION AS THE LOCATION OF UTILITIES SHOWN ON THIS PLAN ARE APPROXIMATE AND POSSIBLY INCOMPLETE. THEREFORE CERTIFICATION TO THE LOCATION OF ALL UNDERGROUND UTILITIES IS WITHHELD.

ATTSE	
PROPOSED TELEPHONE FACILITIES ON RIGHT OF WAY OF MADISON COUNTY	
ATLAS COLEMAN RD	
Exchange:	601859
Designer:	DARRIN PHILLIPS
Phone:	318-233-0497
Authorization:	14J0034IN
Dwg. <u>42</u> of <u>42</u>	